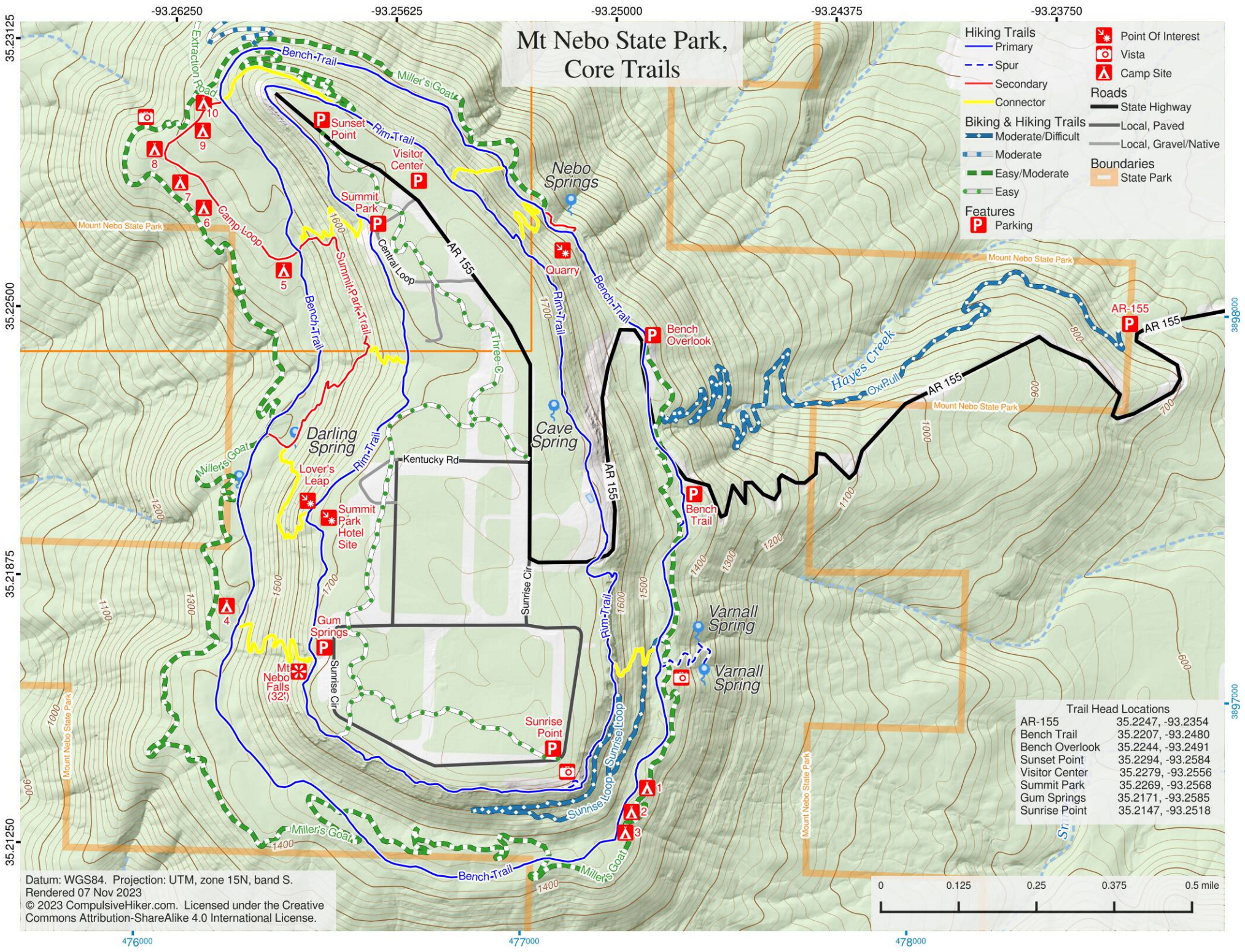


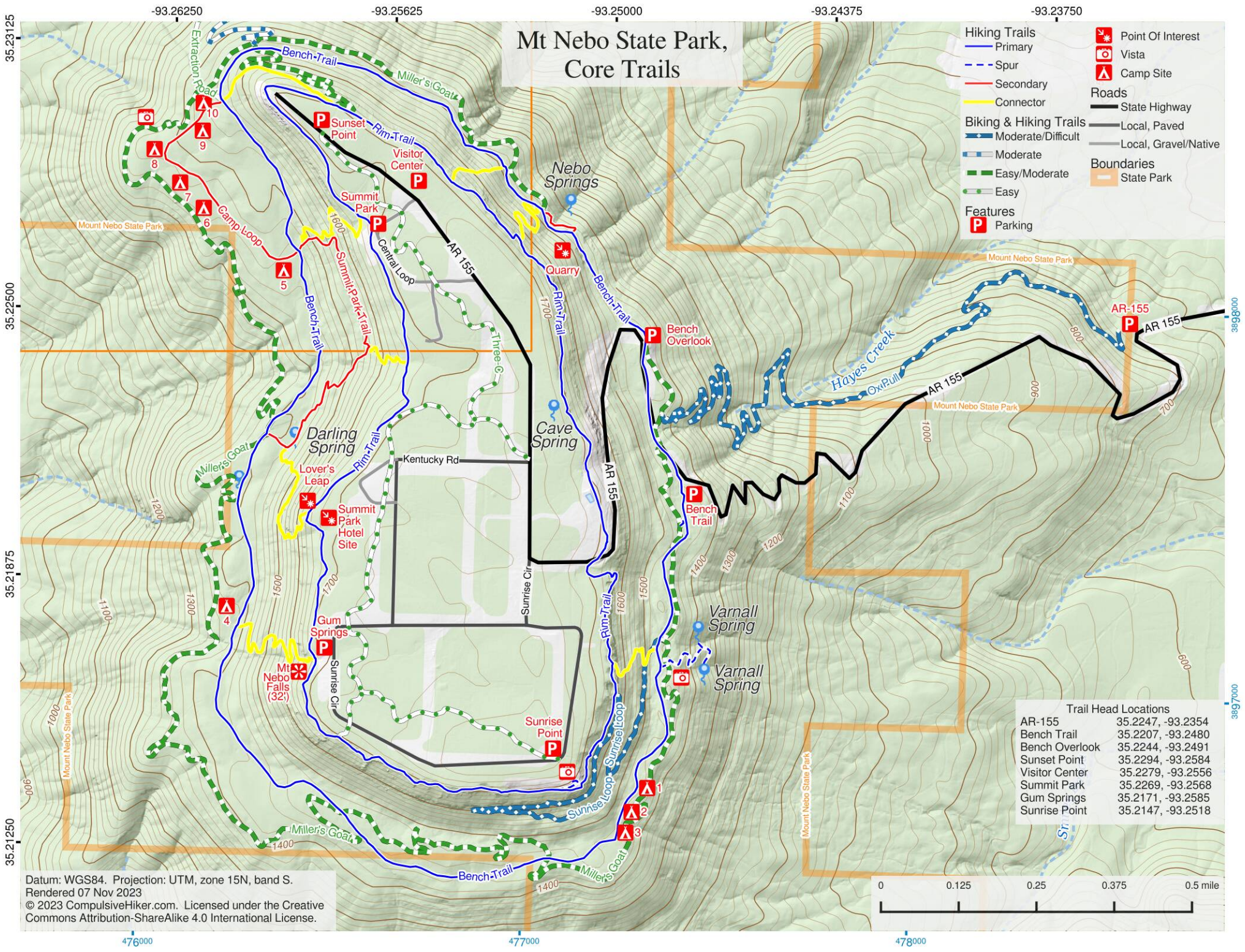
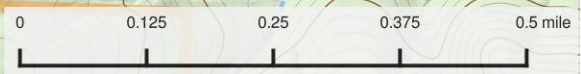
# Mt Nebo State Park, Core Trails

- Hiking Trails
  - Primary
  - - - Spur
  - Secondary
  - Connector
- Biking & Hiking Trails
  - Moderate/Difficult
  - Moderate
  - Easy/Moderate
  - Easy
- P Features
  - P Parking
- \* Point Of Interest
  - \* Vista
  - △ Camp Site
- Roads
  - State Highway
  - Local, Paved
  - Local, Gravel/Native
- Boundaries
  - State Park

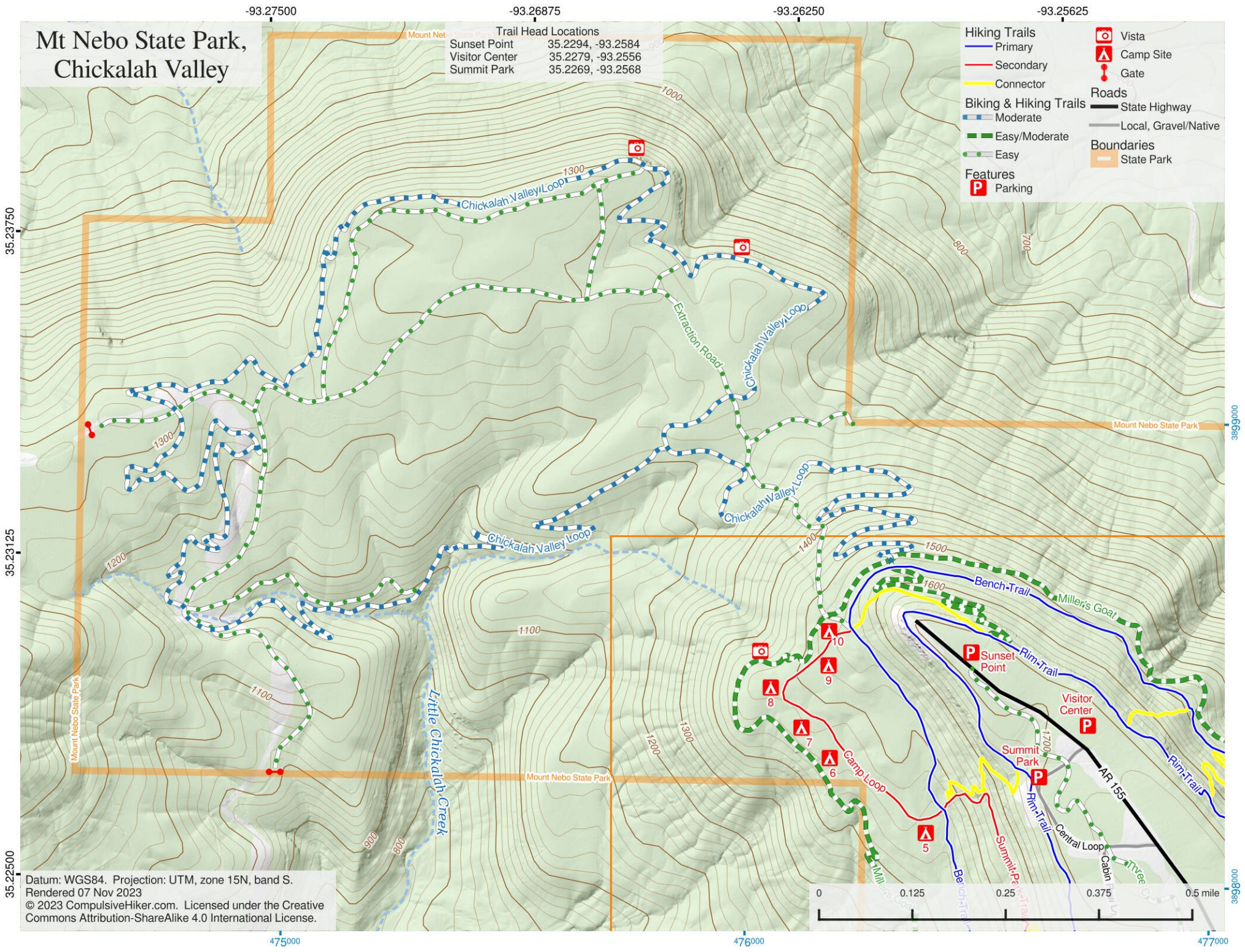


Trail Head Locations	
AR-155	35.2247, -93.2354
Bench Trail	35.2207, -93.2480
Bench Overlook	35.2244, -93.2491
Sunset Point	35.2294, -93.2584
Visitor Center	35.2279, -93.2556
Summit Park	35.2269, -93.2568
Gum Springs	35.2171, -93.2585
Sunrise Point	35.2147, -93.2518

Datum: WGS84. Projection: UTM, zone 15N, band S.  
 Rendered 07 Nov 2023  
 © 2023 CompulsiveHiker.com. Licensed under the Creative Commons Attribution-ShareAlike 4.0 International License.



# Mt Nebo State Park, Chickalah Valley



Trail Head Locations	
Sunset Point	35.2294, -93.2584
Visitor Center	35.2279, -93.2556
Summit Park	35.2269, -93.2568

- Hiking Trails**
  - Primary (Blue line)
  - Secondary (Red line)
  - Connector (Yellow line)
- Biking & Hiking Trails**
  - Moderate (Blue dashed line)
  - Easy/Moderate (Green dashed line)
  - Easy (White dashed line)
- Features**
  - Parking (Red P icon)
  - Vista (Red circle with 'V' icon)
  - Camp Site (Red triangle with 'A' icon)
  - Gate (Red circle with 'G' icon)
- Roads**
  - State Highway (Thick black line)
  - Local, Gravel/Native (Thin grey line)
- Boundaries**
  - State Park (Orange outline)

Datum: WGS84. Projection: UTM, zone 15N, band S.  
 Rendered 07 Nov 2023  
 © 2023 CompulsiveHiker.com. Licensed under the Creative Commons Attribution-ShareAlike 4.0 International License.

