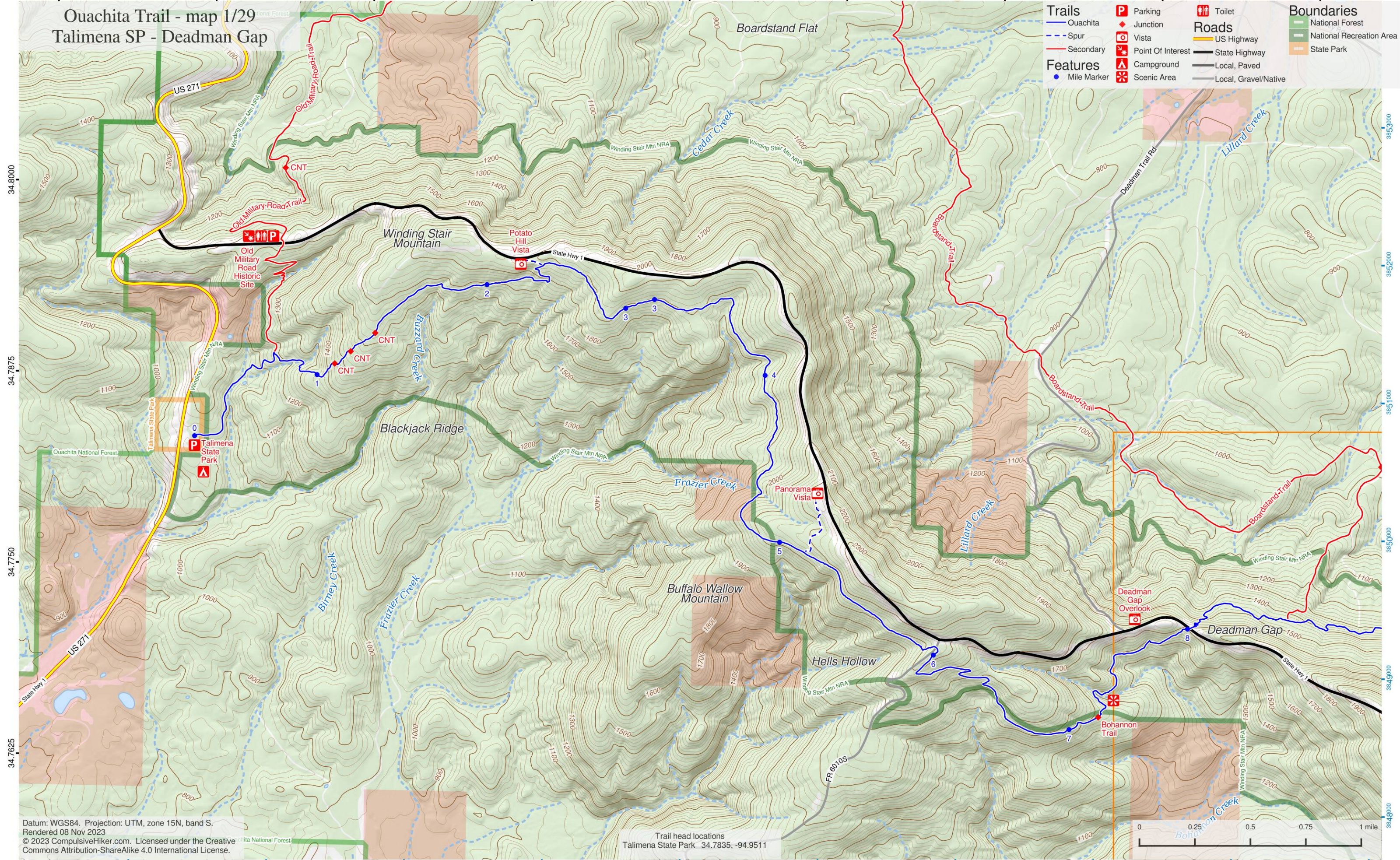


-94.9625 -94.9500 -94.9375 -94.9250 -94.9125 -94.9000 -94.8875 -94.8750 -94.8625

# Ouachita Trail - map 1/29 Talimena SP - Deadman Gap

<b>Trails</b>	<b>Features</b>	<b>Boundaries</b>
— Ouachita	● Mile Marker	■ National Forest
- - - Spur	● Parking	■ National Recreation Area
— Secondary	● Junction	■ State Park
	● Vista	— US Highway
	● Point Of Interest	— State Highway
	● Campground	— Local, Paved
	● Scenic Area	— Local, Gravel/Native
		● Toilet



Datum: WGS84. Projection: UTM, zone 15N, band S.  
 Rendered 08 Nov 2023  
 © 2023 CompulsiveHiker.com. Licensed under the Creative Commons Attribution-ShareAlike 4.0 International License.

Trail head locations  
 Talimena State Park 34.7835, -94.9511



321000 322000 323000 324000 325000 326000 327000 328000 329000 330000

34.8000  
34.7875  
34.7750  
34.7625

3853000  
3851000  
3850000  
3849000  
3848000

-94.8750 -94.8625 -94.8500 -94.8375 -94.8250 -94.8125 -94.8000 -94.7875 -94.7750

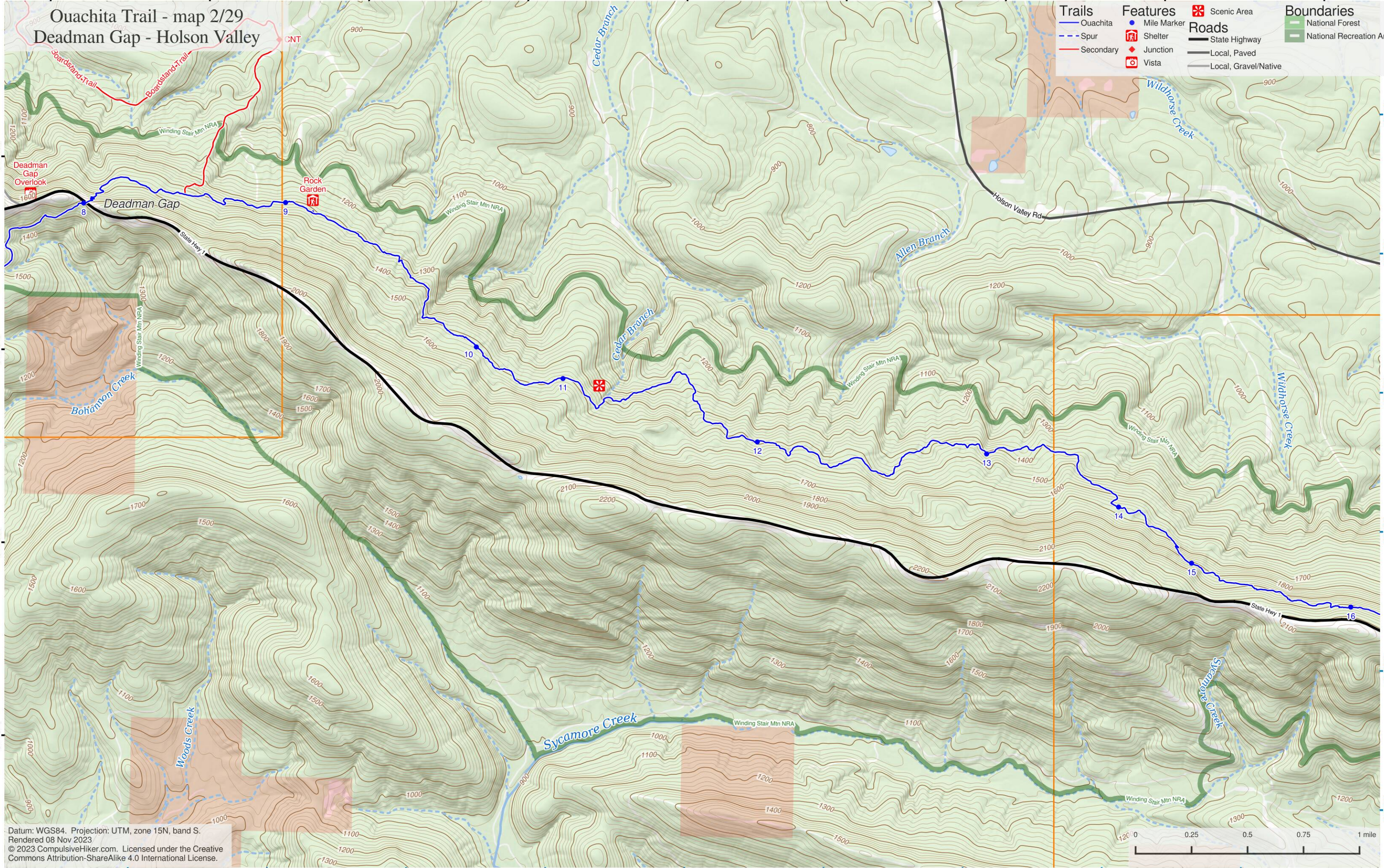
# Ouachita Trail - map 2/29

## Deadman Gap - Holson Valley

<b>Trails</b>	<b>Features</b>	<b>Scenic Area</b>	<b>Boundaries</b>
Ouachita	Mile Marker	Scenic Area	National Forest
Spur	Shelter	State Highway	National Recreation Area
Secondary	Junction	Local, Paved	
	Vista	Local, Gravel/Native	

34.7750  
34.7625  
34.7500  
34.7375

3845000  
3849000  
3847000  
3845000



Datum: WGS84. Projection: UTM, zone 15N, band S.  
 Rendered 08 Nov 2023  
 © 2023 CompulsiveHiker.com. Licensed under the Creative Commons Attribution-ShareAlike 4.0 International License.

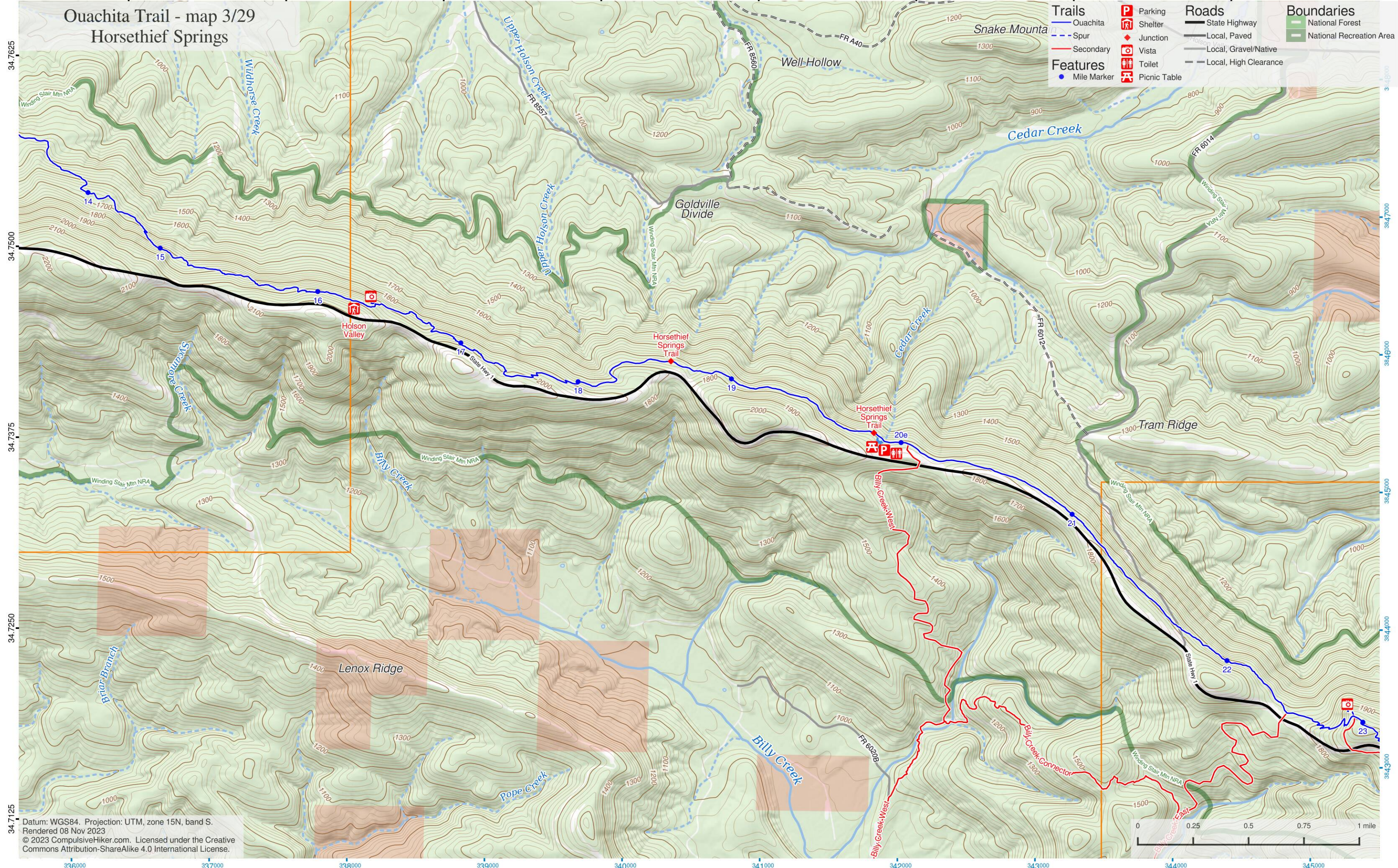


329000 330000 331000 332000 333000 334000 335000 336000 337000

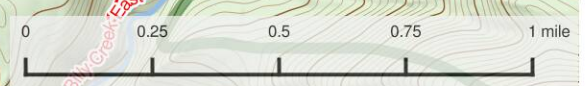
# Ouachita Trail - map 3/29

## Horsethief Springs

<b>Trails</b>	<b>Features</b>	<b>Roads</b>	<b>Boundaries</b>
Ouachita	Parking	State Highway	National Forest
Spur	Shelter	Local, Paved	National Recreation Area
Secondary	Junction	Local, Gravel/Native	
Mile Marker	Vista	Local, High Clearance	
	Toilet		
	Picnic Table		



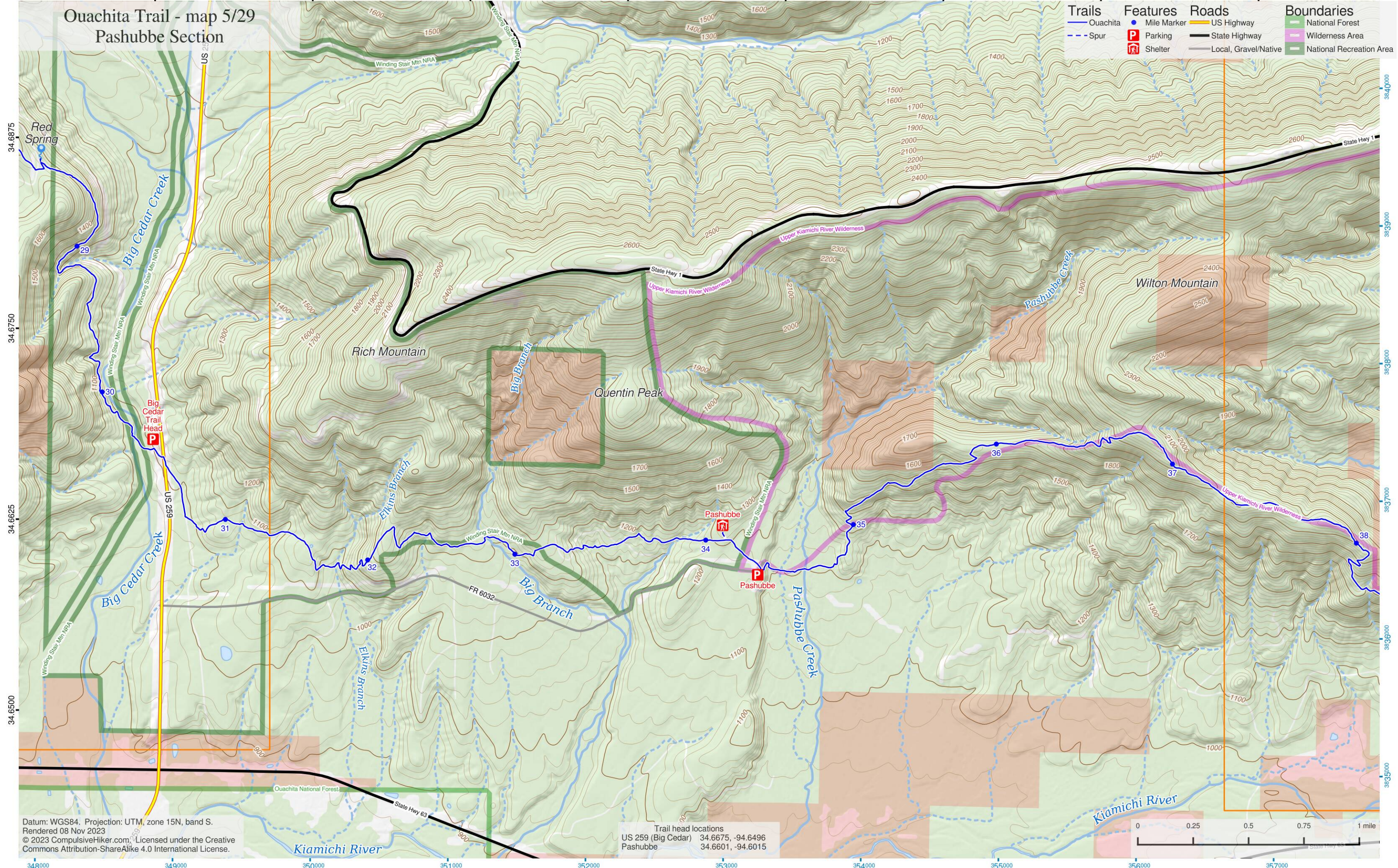
Datum: WGS84. Projection: UTM, zone 15N, band S.  
 Rendered 08 Nov 2023  
 © 2023 CompulsiveHiker.com. Licensed under the Creative Commons Attribution-ShareAlike 4.0 International License.





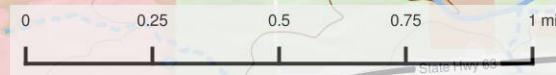
# Ouachita Trail - map 5/29 Pashubbe Section

Trails	Features	Roads	Boundaries
Ouachita	Mile Marker	US Highway	National Forest
Spur	Parking	State Highway	Wilderness Area
	Shelter	Local, Gravel/Native	National Recreation Area



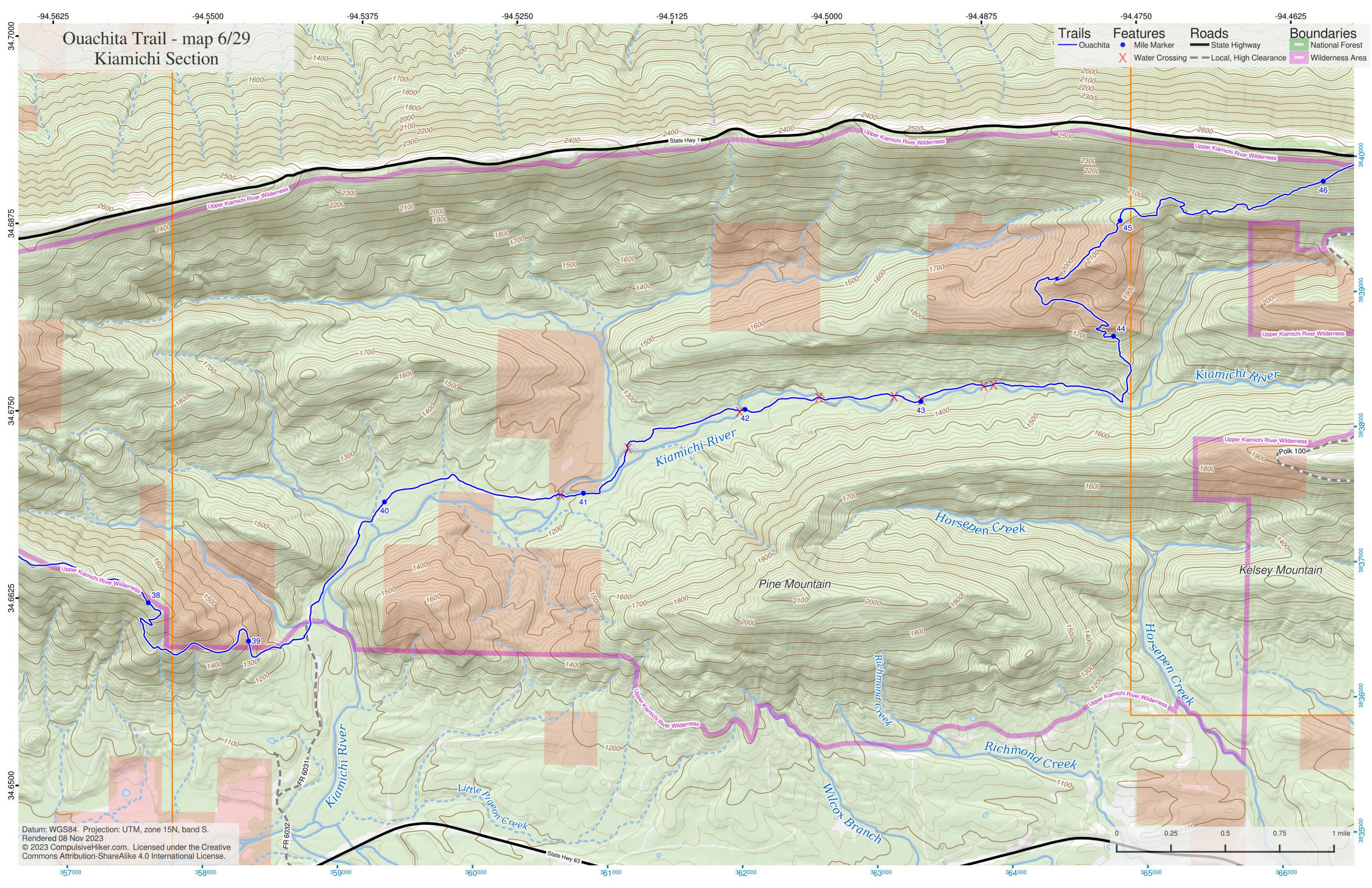
Datum: WGS84. Projection: UTM, zone 15N, band S.  
 Rendered 08 Nov 2023  
 © 2023 CompulsiveHiker.com. Licensed under the Creative Commons Attribution-ShareAlike 4.0 International License.

Trail head locations  
 US 259 (Big Cedar) 34.6675, -94.6496  
 Pashubbe 34.6601, -94.6015



# Ouachita Trail - map 6/29 Kiamichi Section

Trails	Features	Roads	Boundaries
Ouachita	Mile Marker	State Highway	National Forest
	Water Crossing	Local, High Clearance	Wilderness Area



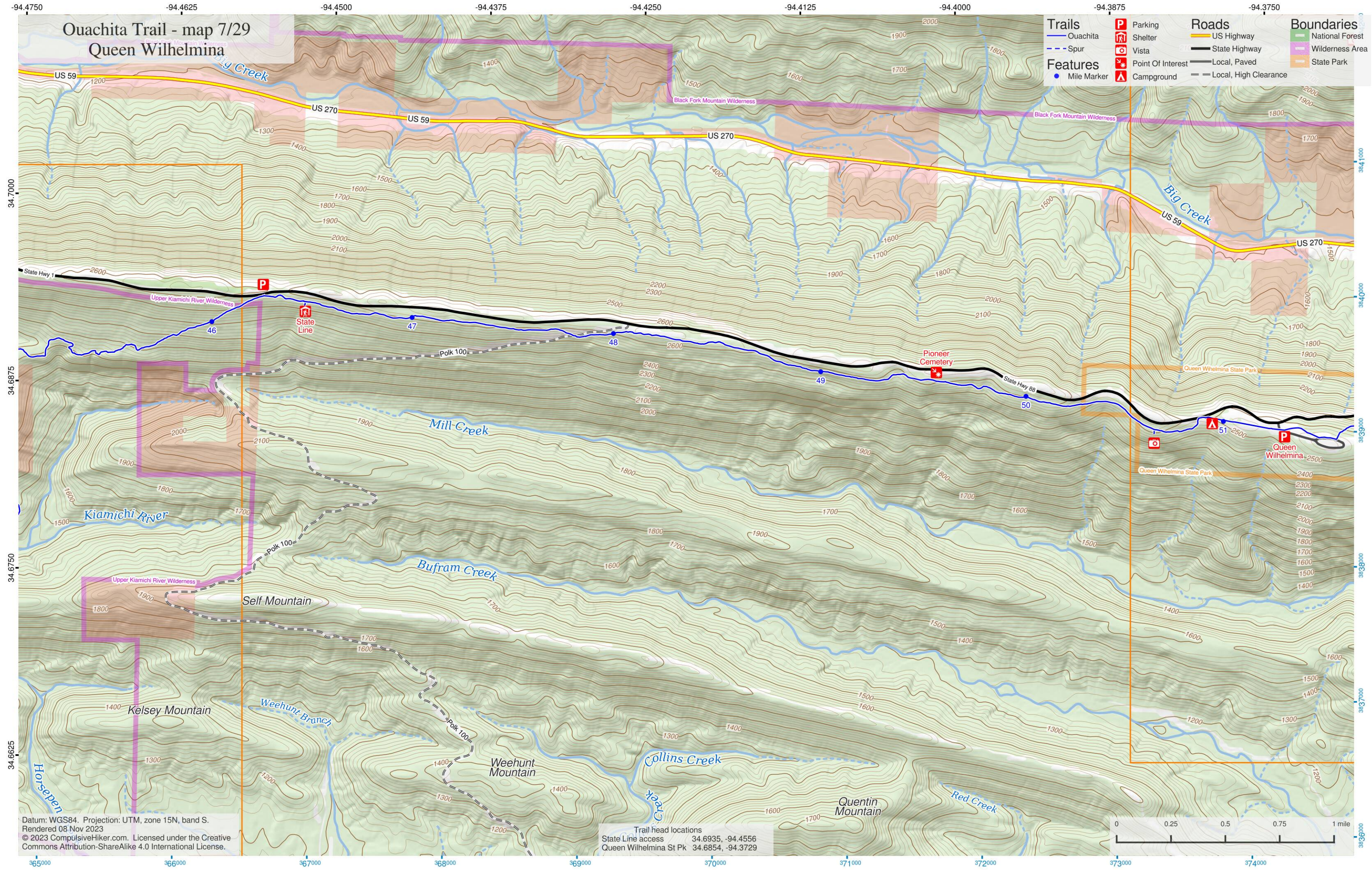
Datum: WGS84. Projection: UTM, zone 15N, band S.  
Rendered 08 Nov 2023  
© 2023 CompulsiveHiker.com. Licensed under the Creative Commons Attribution-ShareAlike 4.0 International License.



# Ouachita Trail - map 7/29

## Queen Wilhelmina

<b>Trails</b>	<b>Features</b>	<b>Roads</b>	<b>Boundaries</b>
— Ouachita	● Mile Marker	— US Highway	■ National Forest
- - - Spur	🏠 Shelter	— State Highway	■ Wilderness Area
	📍 Vista	— Local, Paved	■ State Park
	📍 Point Of Interest	— Local, High Clearance	
	🏕️ Campground		



Datum: WGS84. Projection: UTM, zone 15N, band S.  
 Rendered 08 Nov 2023  
 © 2023 CompulsiveHiker.com. Licensed under the Creative Commons Attribution-ShareAlike 4.0 International License.

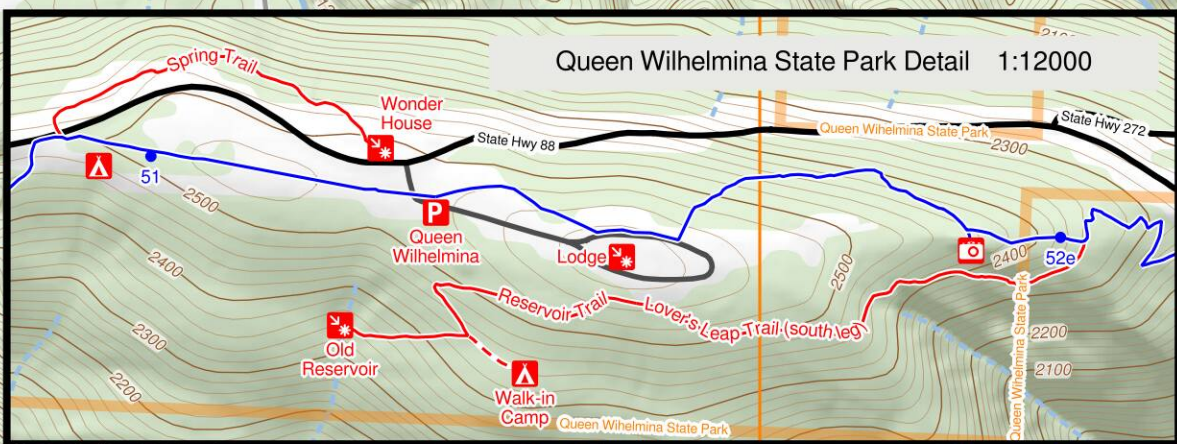
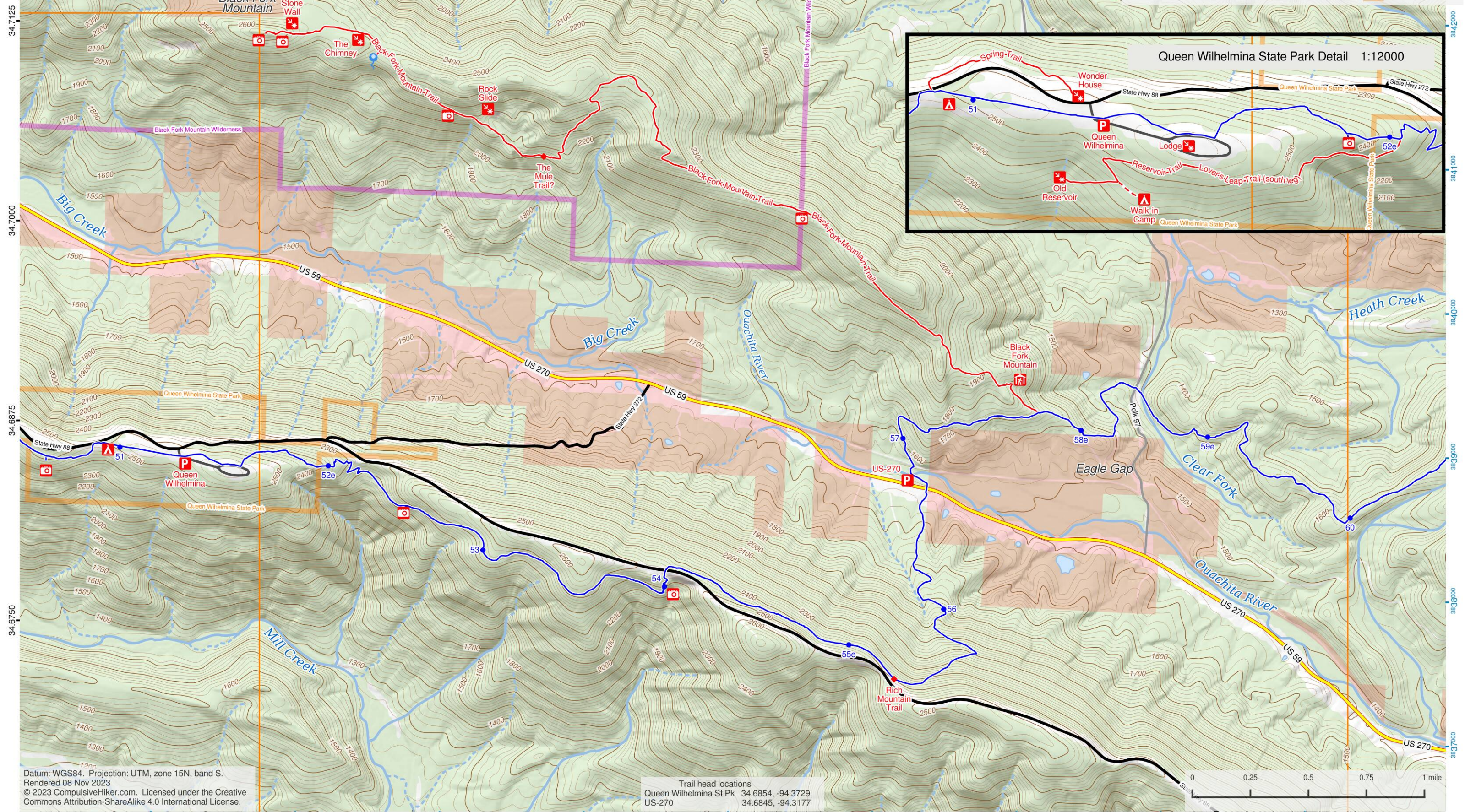
Trail head locations  
 State Line access 34.6935, -94.4556  
 Queen Wilhelmina St Pk 34.6854, -94.3729



# Ouachita Trail - map 8/29

## Black Fork Mountain

<b>Trails</b>	<b>Features</b>	<b>Roads</b>	<b>Boundaries</b>
— Ouachita	● Mile Marker	— US Highway	■ National Forest
- - - Spur	P Parking	— State Highway	■ Wilderness Area
— Secondary	🏠 Shelter	— Local, Paved	— State Park
- - - Secondary Spur	📍 Junction	— Local, Gravel/Native	
	📷 Vista		
	📍 Point Of Interest		
	🏕️ Campground		



Datum: WGS84. Projection: UTM, zone 15N, band S.  
 Rendered 08 Nov 2023  
 © 2023 CompulsiveHiker.com. Licensed under the Creative Commons Attribution-ShareAlike 4.0 International License.

Trail head locations  
 Queen Wilhelmina St Pk 34.6854, -94.3729  
 US-270 34.6845, -94.3177





# Ouachita Trail - map 9/29 Foran Gap West

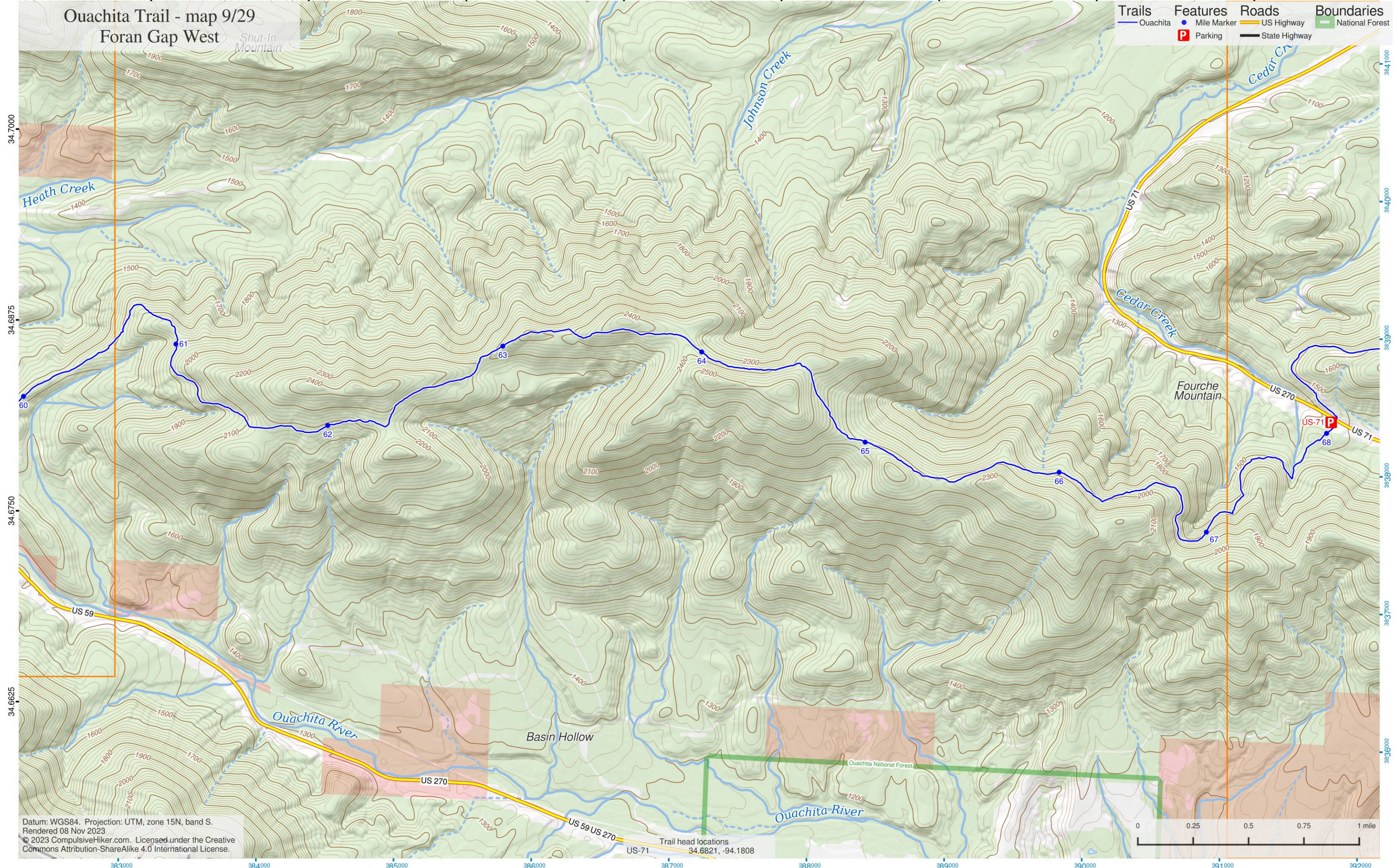
Shut-In Mountain

**Trails**  
— Ouachita

**Features**  
● Mile Marker  
P Parking

**Roads**  
— US Highway  
— State Highway

**Boundaries**  
National Forest



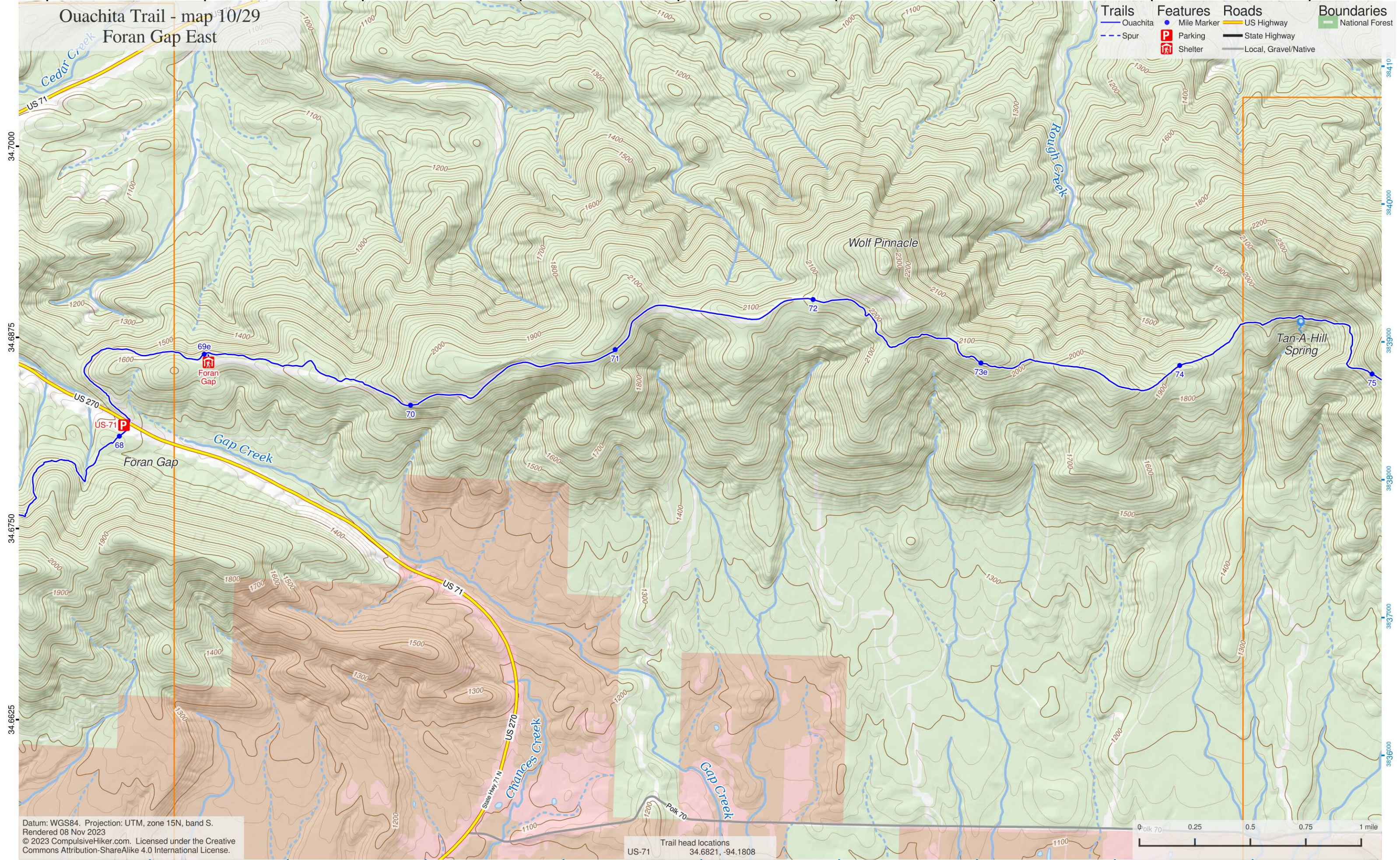
Datum: WGS84. Projection: UTM, zone 15N, band S.  
Rendered 08 Nov 2023  
© 2023 CompulsiveHiker.com. Licensed under the Creative Commons Attribution-ShareAlike 4.0 International License.

Trail head locations  
34.6821, -94.1808



# Ouachita Trail - map 10/29 Foran Gap East

Trails	Features	Roads	Boundaries
Ouachita	Mile Marker	US Highway	National Forest
Spur	Parking	State Highway	
	Shelter	Local, Gravel/Native	



Datum: WGS84. Projection: UTM, zone 15N, band S.  
Rendered 08 Nov 2023  
© 2023 CompulsiveHiker.com. Licensed under the Creative Commons Attribution-ShareAlike 4.0 International License.

Trail head locations  
US-71 34.6821, -94.1808



# Ouachita Trail - map 11/29

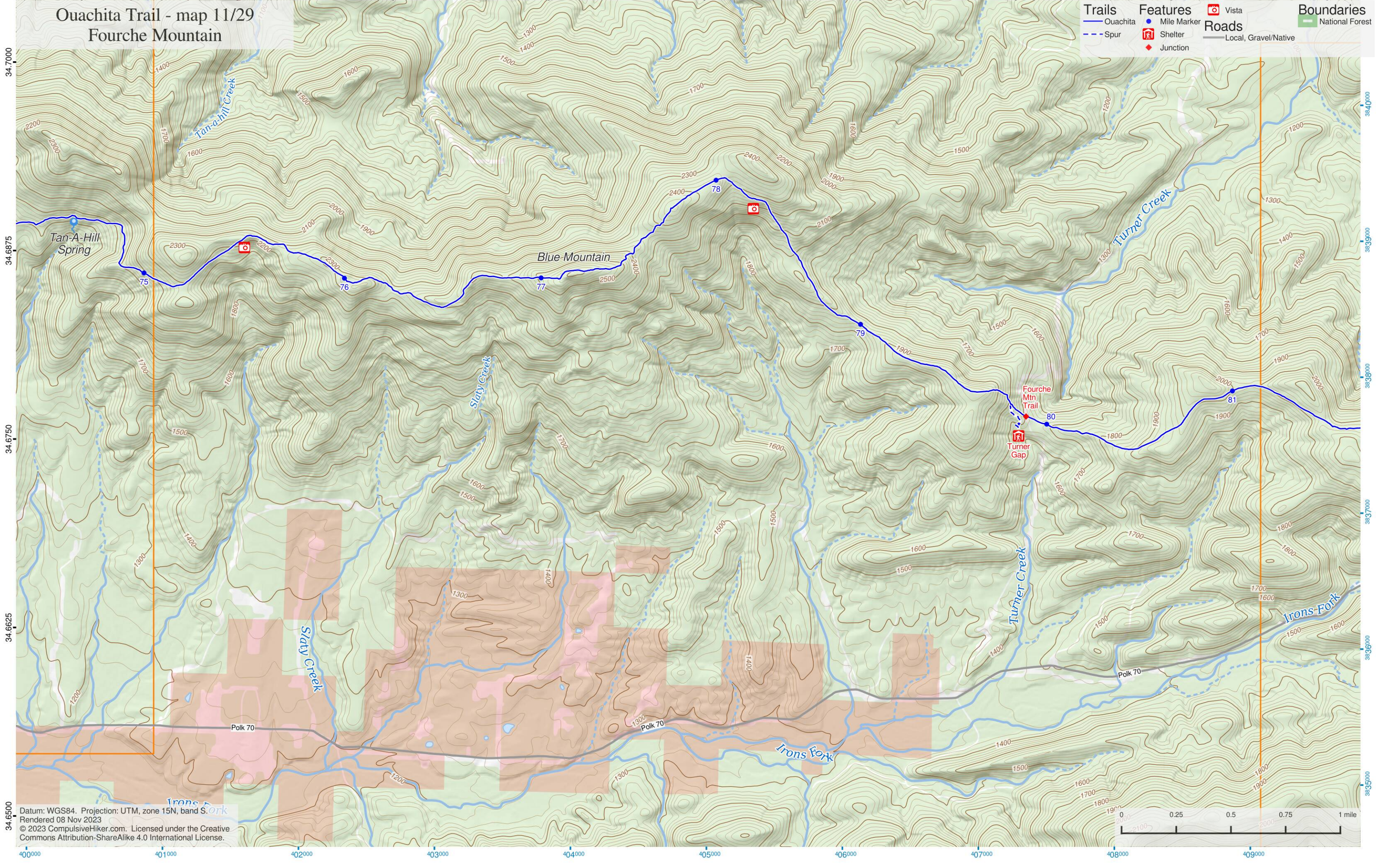
## Fourche Mountain

**Trails**  
— Ouachita  
- - - Spur

**Features**  
● Mile Marker  
🏠 Shelter  
♦ Junction

**Roads**  
— Local, Gravel/Native

**Boundaries**  
🇺🇸 Vista  
🌲 National Forest



Datum: WGS84. Projection: UTM, zone 15N, band S.  
Rendered 08 Nov 2023  
© 2023 CompulsiveHiker.com. Licensed under the Creative Commons Attribution-ShareAlike 4.0 International License.

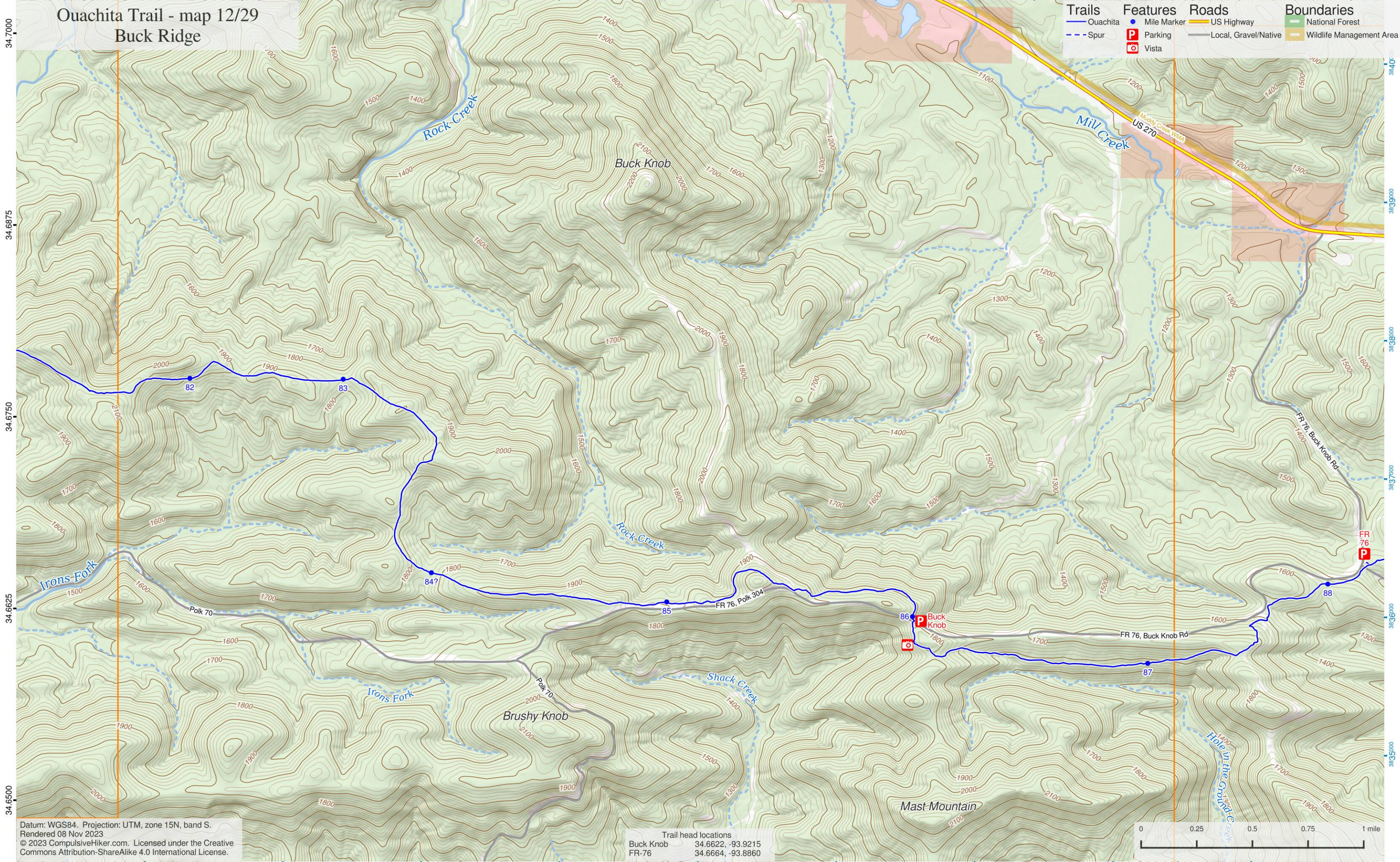
# Ouachita Trail - map 12/29 Buck Ridge

**Trails**  
— Ouachita  
- - - Spur

**Features**  
● Mile Marker  
P Parking  
V Vista

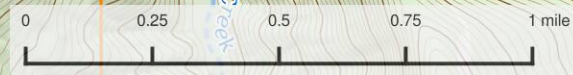
**Roads**  
— US Highway  
— Local, Gravel/Native

**Boundaries**  
National Forest  
Wildlife Management Area



Datum: WGS84. Projection: UTM, zone 15N, band S.  
Rendered 08 Nov 2023  
© 2023 CompulsiveHiker.com. Licensed under the Creative Commons Attribution-ShareAlike 4.0 International License.

Trail head locations  
Buck Knob 34.6622, -93.9215  
FR-76 34.6664, -93.8860



# Ouachita Trail - map 13/29

## Big Brushy Creek West

**Trails**

- Ouachita
- Spur
- Secondary

**Features**

- Mile Marker
- Parking
- Shelter
- Vista

**Point Of Interest**

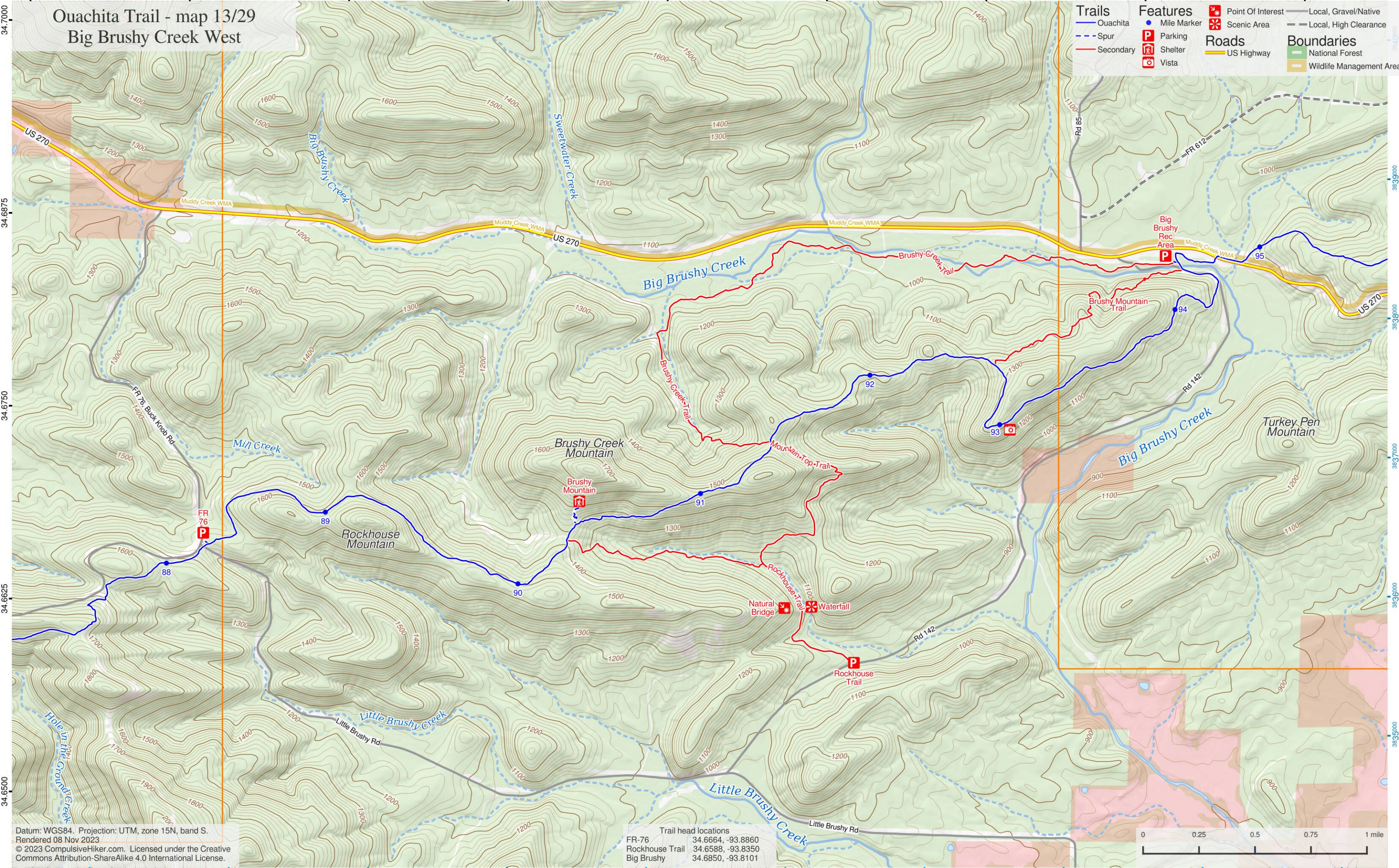
- Scenic Area

**Roads**

- US Highway

**Boundaries**

- Local, Gravel/Native
- Local, High Clearance
- National Forest
- Wildlife Management Area



Datum: WGS84. Projection: UTM, zone 15N, band S.  
 Rendered 08 Nov 2023  
 © 2023 CompulsiveHiker.com. Licensed under the Creative Commons Attribution-ShareAlike 4.0 International License.

Trail head locations

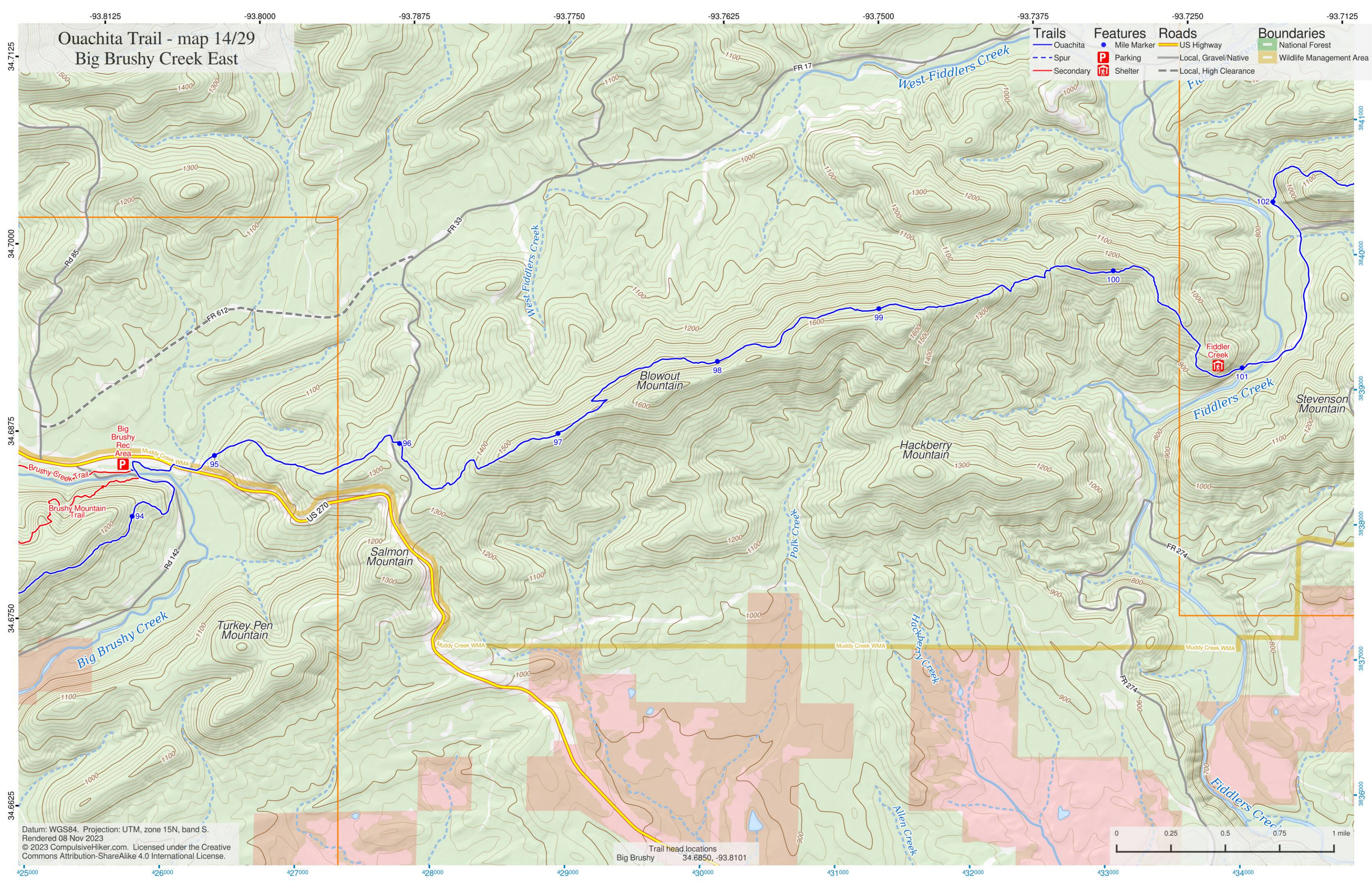
FR-76	34.6664, -93.8860
Rockhouse Trail	34.6588, -93.8350
Big Brushy	34.6850, -93.8101



# Ouachita Trail - map 14/29


## Big Brushy Creek East

Trails	Features	Roads	Boundaries
Ouachita	Mile Marker	US Highway	National Forest
Spur	Parking	Local, Gravel/Native	Wildlife Management Area
Secondary	Shelter	Local, High Clearance	



Datum: WGS84. Projection: UTM, zone 15N, band S.  
Rendered 08 Nov 2023  
© 2023 CompulsiveHiker.com. Licensed under the Creative Commons Attribution-ShareAlike 4.0 International License.

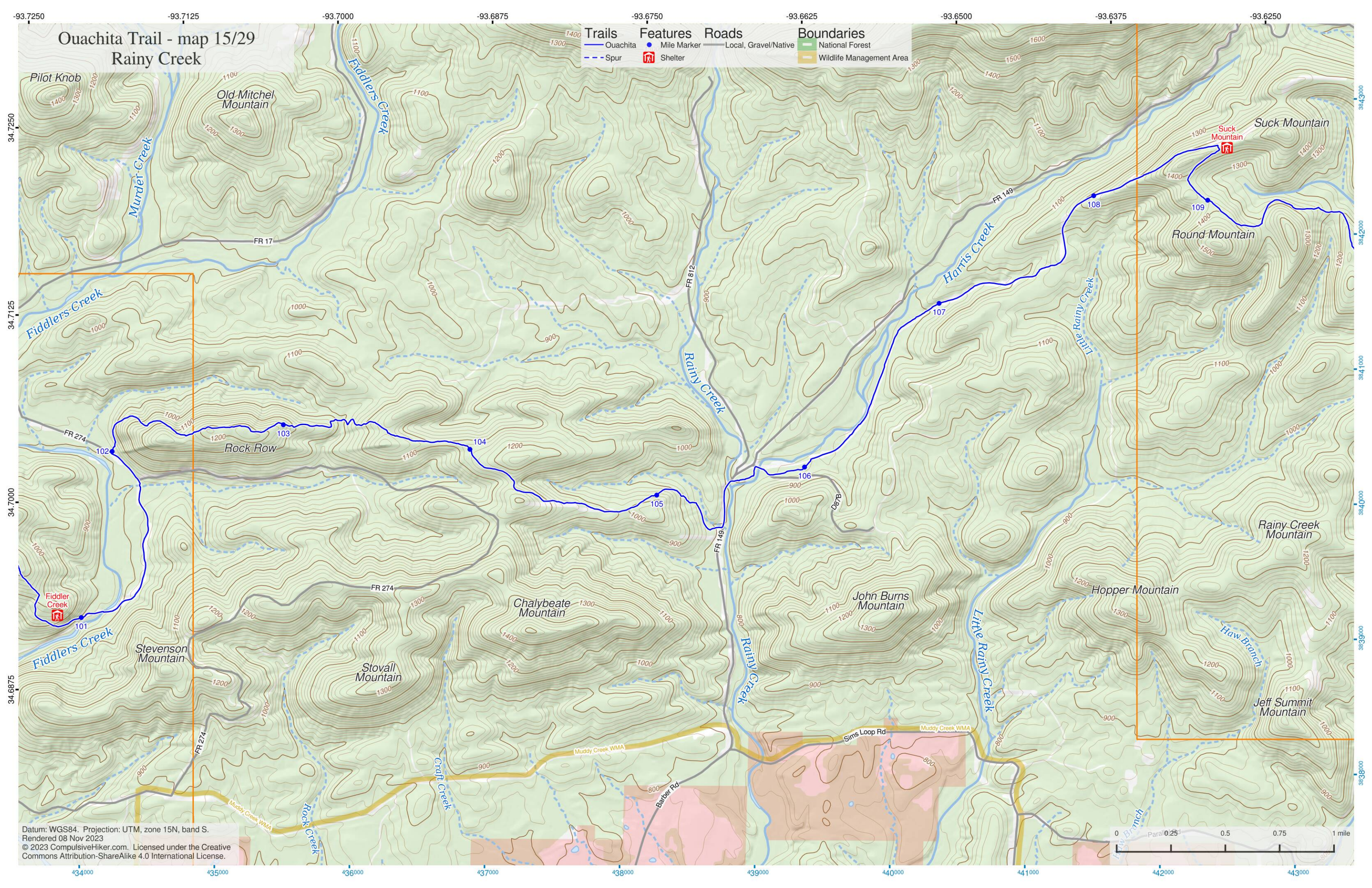
Trail head locations  
Big Brushy 34.6850, -93.8101



# Ouachita Trail - map 15/29

## Rainy Creek

Trails	Features	Roads	Boundaries
Ouachita	Mile Marker	Local, Gravel/Native	National Forest
Spur	Shelter		Wildlife Management Area



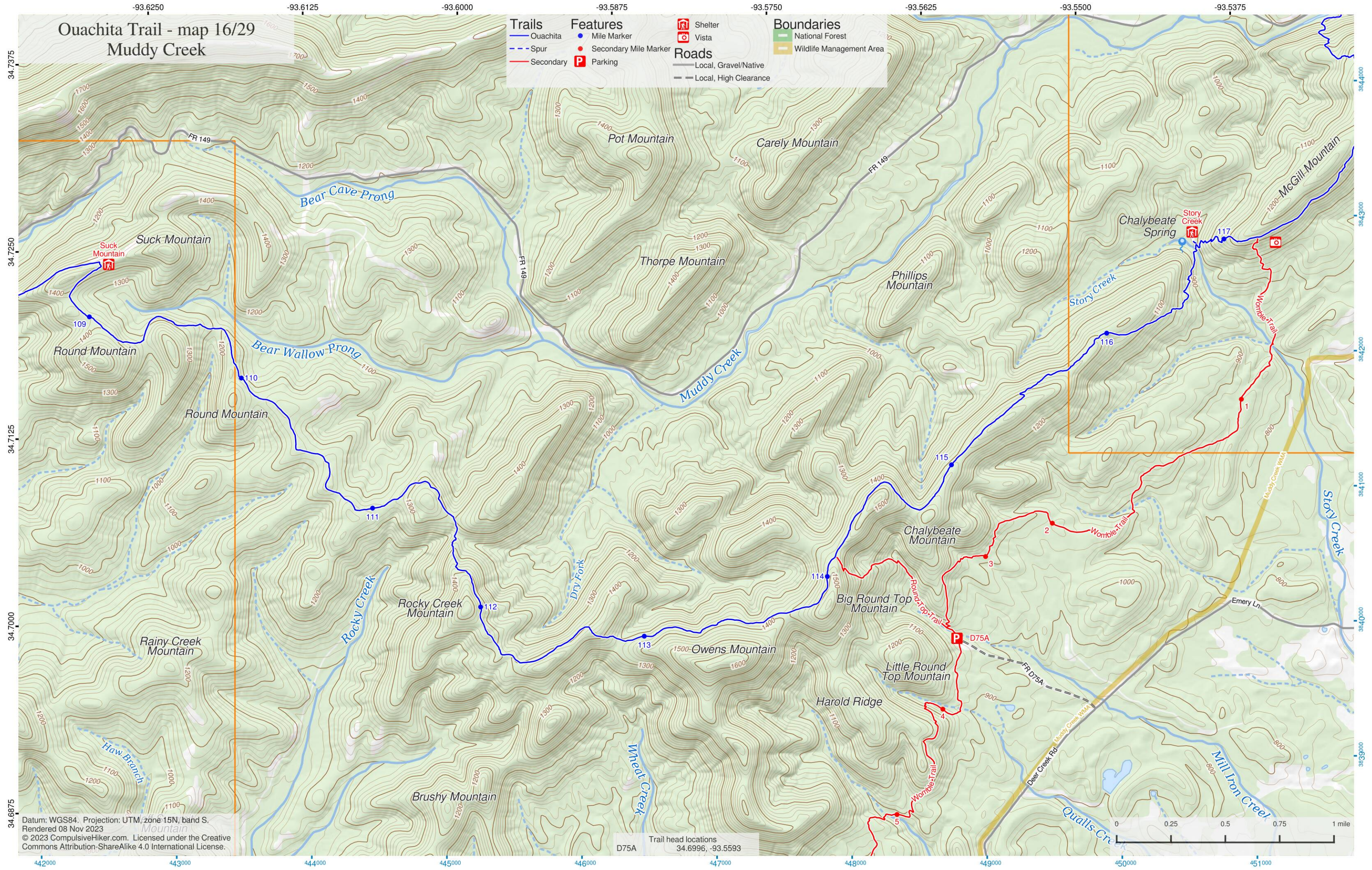
Datum: WGS84. Projection: UTM, zone 15N, band S.  
Rendered 08 Nov 2023  
© 2023 CompulsiveHiker.com. Licensed under the Creative Commons Attribution-ShareAlike 4.0 International License.



# Ouachita Trail - map 16/29

## Muddy Creek

<b>Trails</b>	<b>Features</b>	<b>Roads</b>	<b>Boundaries</b>
— Ouachita	● Mile Marker	— Local, Gravel/Native	■ National Forest
- - - Spur	● Secondary Mile Marker	- - - Local, High Clearance	■ Wildlife Management Area
— Secondary	<b>P</b> Parking		
	🏠 Shelter		
	📷 Vista		



Datum: WGS84. Projection: UTM, zone 15N, band S.  
 Rendered 08 Nov 2023  
 © 2023 CompulsiveHiker.com. Licensed under the Creative Commons Attribution-ShareAlike 4.0 International License.

D75A Trail head locations  
 34.6996, -93.5593

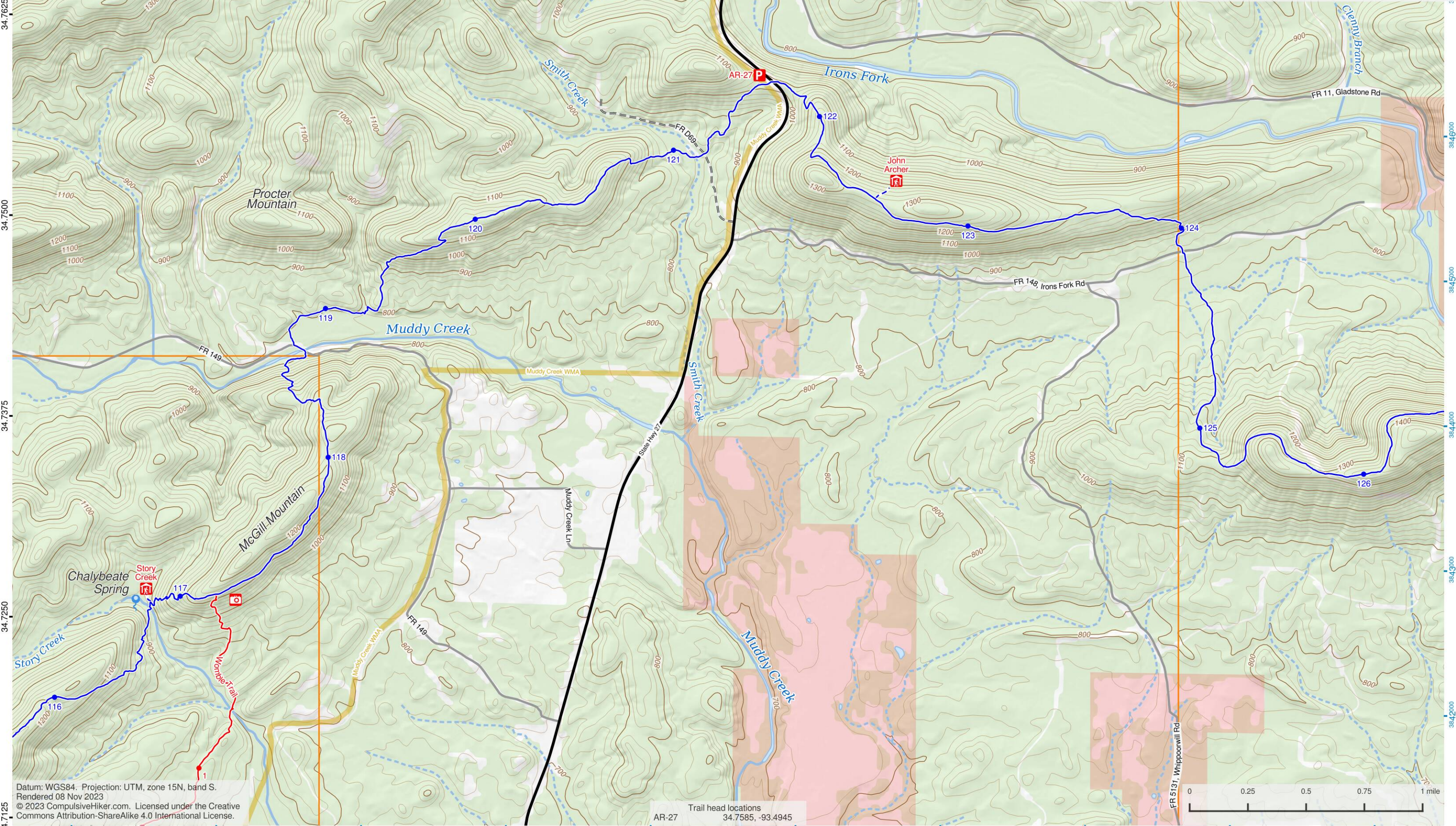


-93.5500 -93.5375 -93.5250 -93.5125 -93.5000 -93.4875 -93.4750 -93.4625 -93.4500

# Ouachita Trail - map 17/29

## Highway AR-27

<b>Trails</b>	<b>Features</b>	<b>Roads</b>	<b>Boundaries</b>
— Ouachita	● Mile Marker	— State Highway	■ National Forest
- - - Spur	● Secondary Mile Marker	— Local, Gravel/Native	■ Wildlife Management Area
— Secondary	P Parking	— Local, High Clearance	
	Shelter		



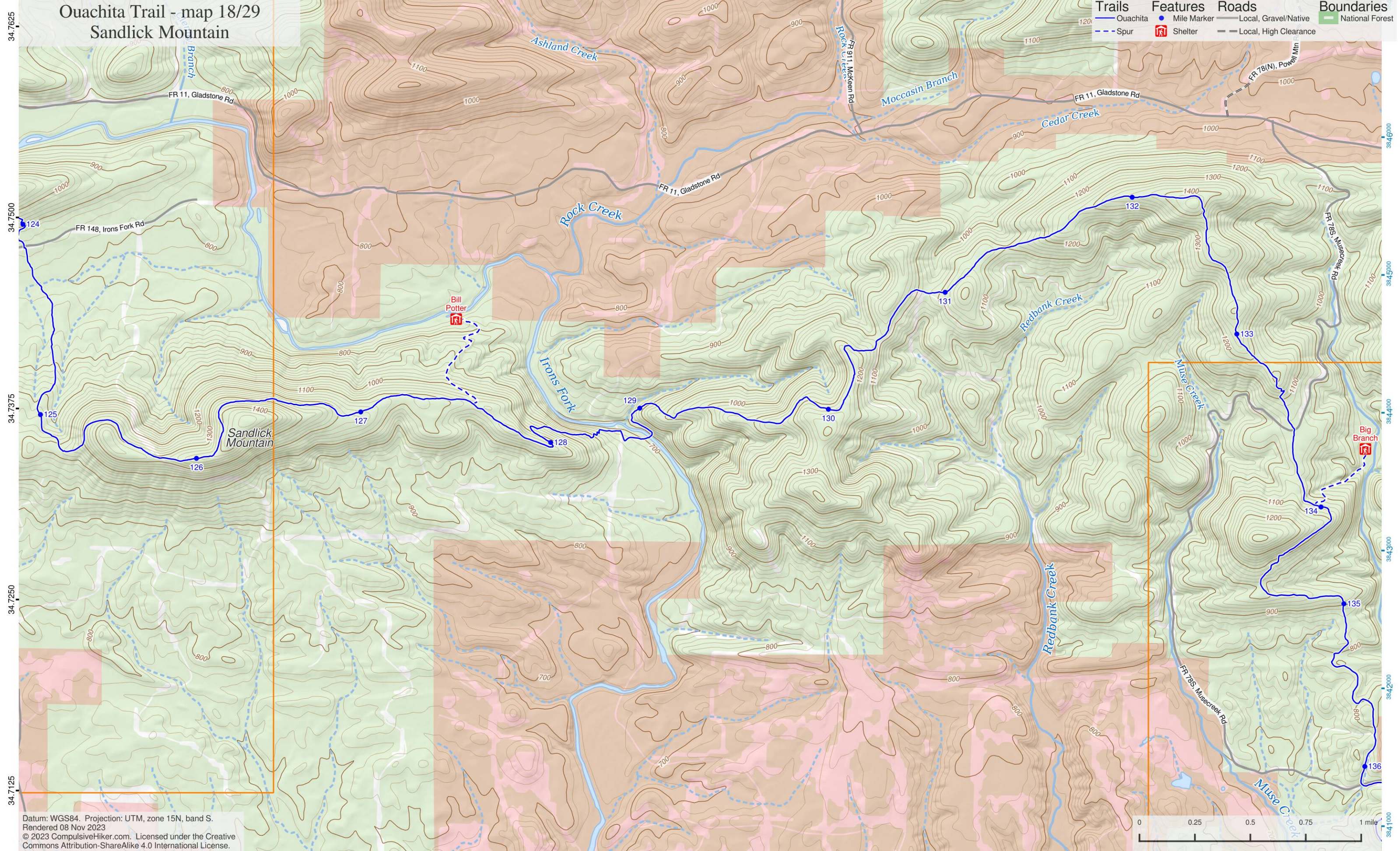
Datum: WGS84. Projection: UTM, zone 15N, band S.  
 Rendered 08 Nov 2023  
 © 2023 CompulsiveHiker.com. Licensed under the Creative Commons Attribution-ShareAlike 4.0 International License.

Trail head locations  
 AR-27 34.7585, -93.4945



34.7125 34.7250 34.7375 34.7500 34.7625 450000 451000 452000 453000 454000 455000 456000 457000 458000 459000

-93.4625 -93.4500 -93.4375 -93.4250 -93.4125 -93.4000 -93.3875 -93.3750 -93.3625



# Ouachita Trail - map 18/29

## Sandlick Mountain

Trails	Features	Roads	Boundaries
Ouachita	Mile Marker	Local, Gravel/Native	National Forest
Spur	Shelter	Local, High Clearance	

Datum: WGS84. Projection: UTM, zone 15N, band S.  
Rendered 08 Nov 2023  
© 2023 CompulsiveHiker.com. Licensed under the Creative Commons Attribution-ShareAlike 4.0 International License.

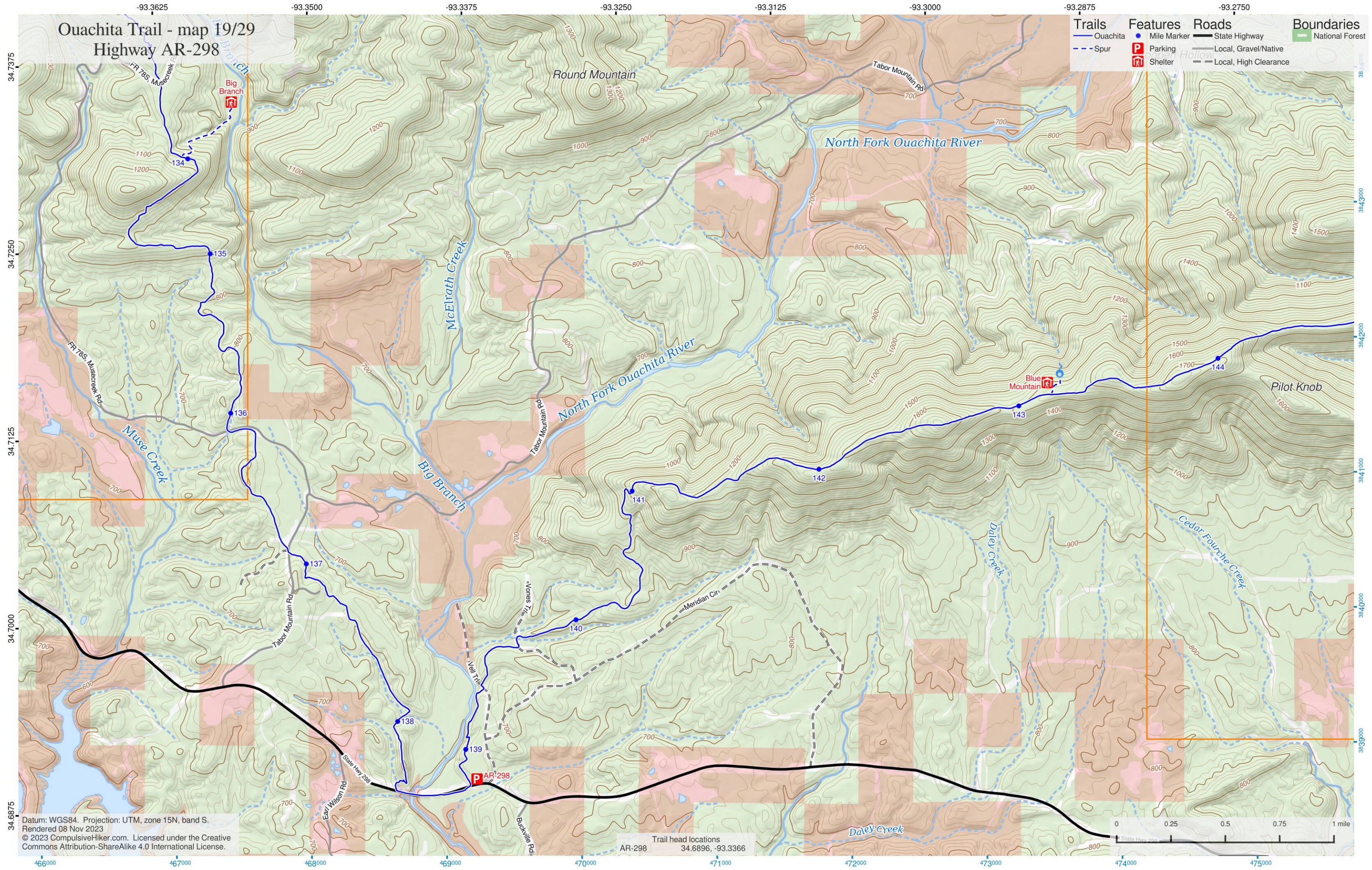


458000 459000 460000 461000 462000 463000 464000 465000 466000 467000

# Ouachita Trail - map 19/29

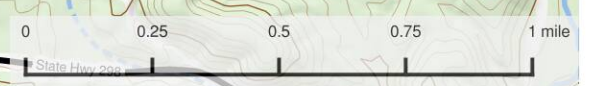
## Highway AR-298

Trails	Features	Roads	Boundaries
<ul style="list-style-type: none"> <li> Ouachita</li> <li> Spur</li> </ul>	<ul style="list-style-type: none"> <li> Mile Marker</li> <li> Parking</li> <li> Shelter</li> </ul>	<ul style="list-style-type: none"> <li> State Highway</li> <li> Local, Gravel/Native</li> <li> Local, High Clearance</li> </ul>	<ul style="list-style-type: none"> <li> National Forest</li> </ul>



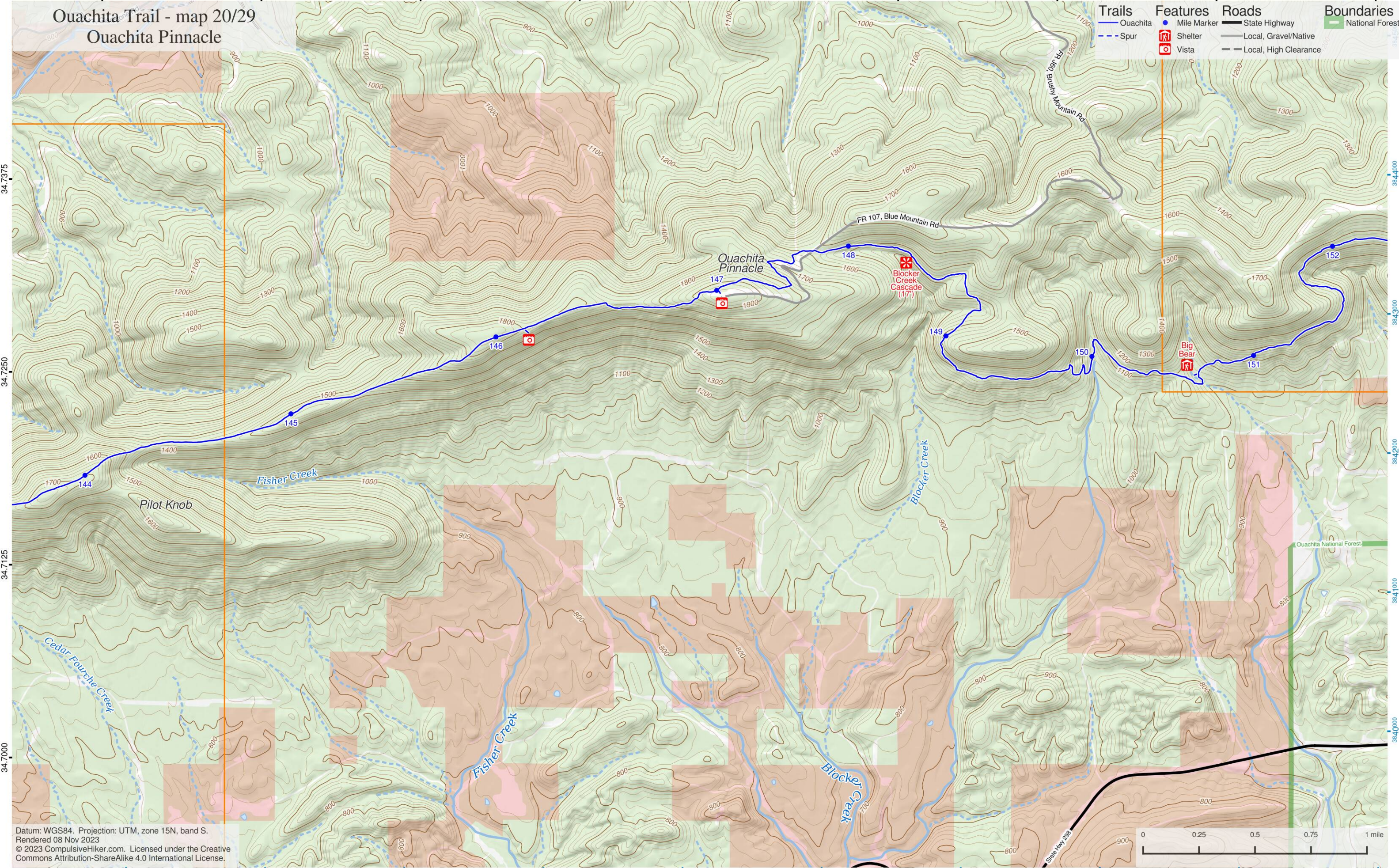
Datum: WGS84. Projection: UTM, zone 15N, band S.  
 Rendered 08 Nov 2023  
 © 2023 CompulsiveHiker.com. Licensed under the Creative Commons Attribution-ShareAlike 4.0 International License.

Trail head locations  
 AR-298 34.6896, -93.3366

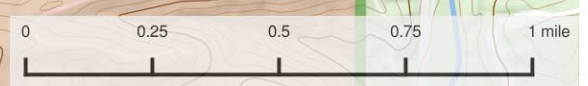


# Ouachita Trail - map 20/29 Ouachita Pinnacle

Trails	Features	Roads	Boundaries
Ouachita	Mile Marker	State Highway	National Forest
Spur	Shelter	Local, Gravel/Native	
	Vista	Local, High Clearance	



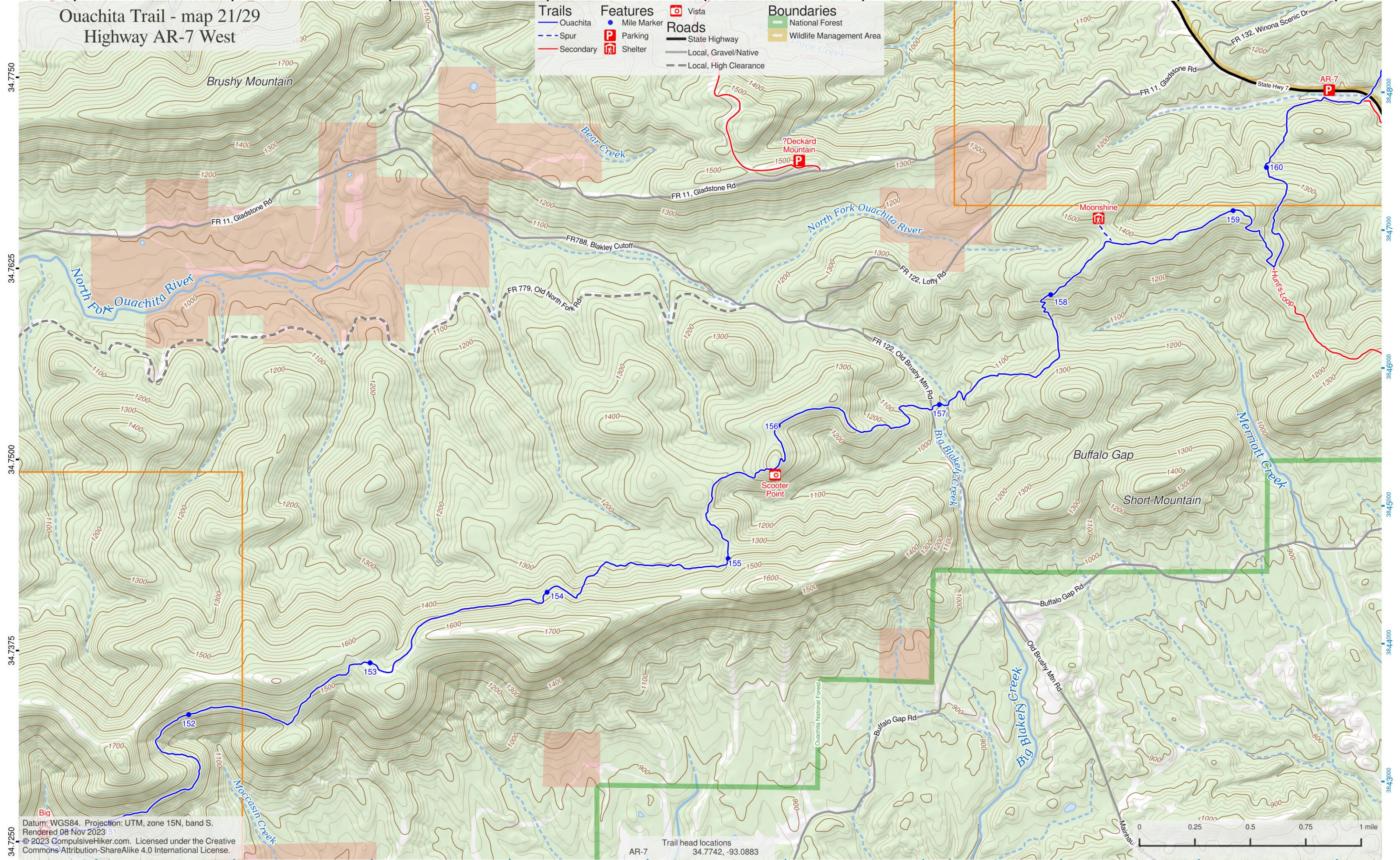
Datum: WGS84. Projection: UTM, zone 15N, band S.  
Rendered 08 Nov 2023  
© 2023 CompulsiveHiker.com. Licensed under the Creative Commons Attribution-ShareAlike 4.0 International License.



-93.1875 -93.1750 -93.1625 -93.1500 -93.1375 -93.1250 -93.1125 -93.1000 -93.0875

# Ouachita Trail - map 21/29 Highway AR-7 West

Trails	Features	Roads	Boundaries
<ul style="list-style-type: none"> <li>Ouachita</li> <li>Spur</li> <li>Secondary</li> </ul>	<ul style="list-style-type: none"> <li>Mile Marker</li> <li>Parking</li> <li>Shelter</li> </ul>	<ul style="list-style-type: none"> <li>Vista</li> <li>State Highway</li> <li>Local, Gravel/Native</li> <li>Local, High Clearance</li> </ul>	<ul style="list-style-type: none"> <li>National Forest</li> <li>Wildlife Management Area</li> </ul>

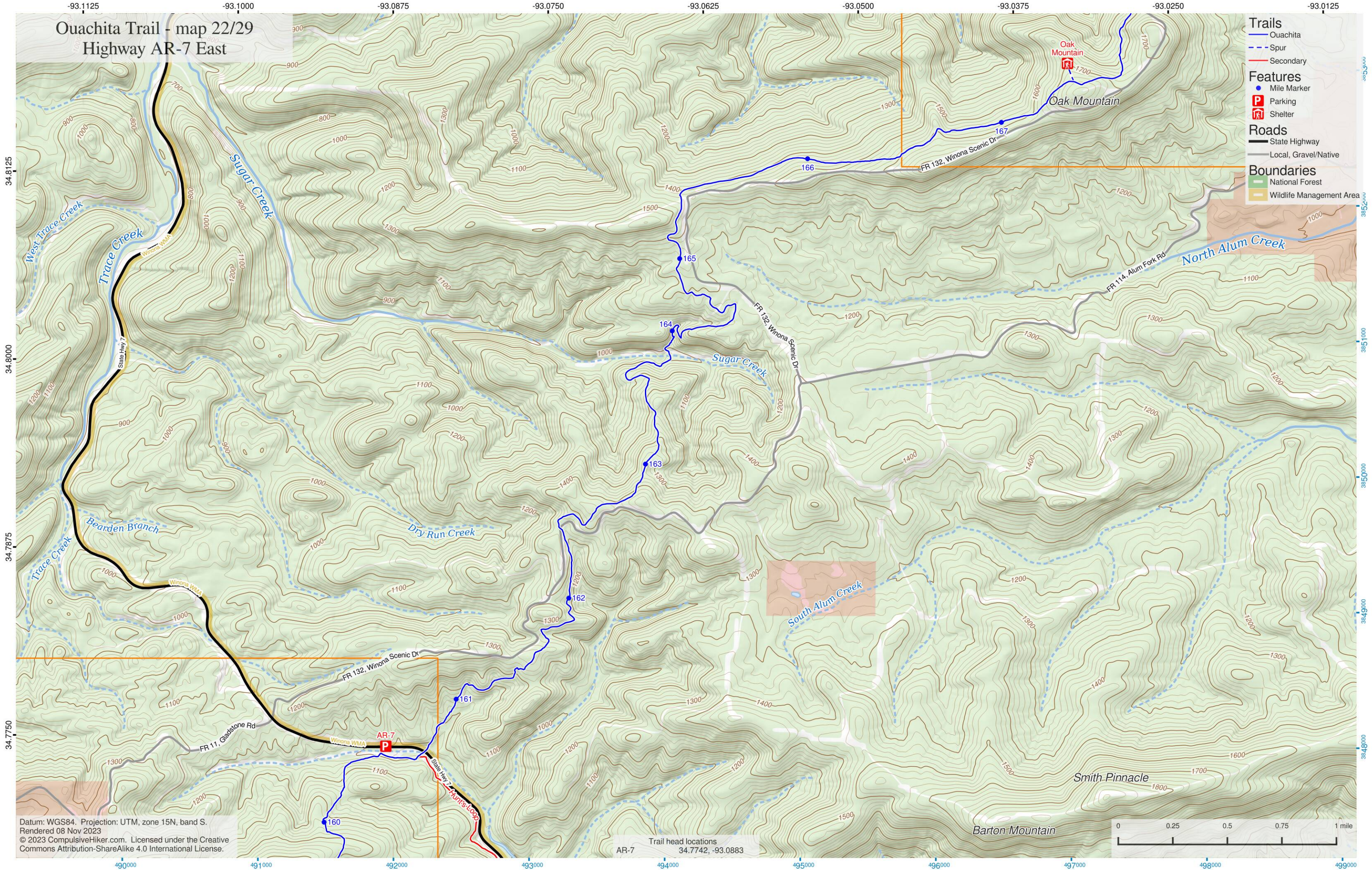


Datum: WGS84. Projection: UTM, zone 15N, band S.  
 Rendered 08 Nov 2023 5:11  
 © 2023 CompulsiveHiker.com. Licensed under the Creative Commons Attribution-ShareAlike 4.0 International License.

Trail head locations  
 AR-7 34.7742, -93.0883

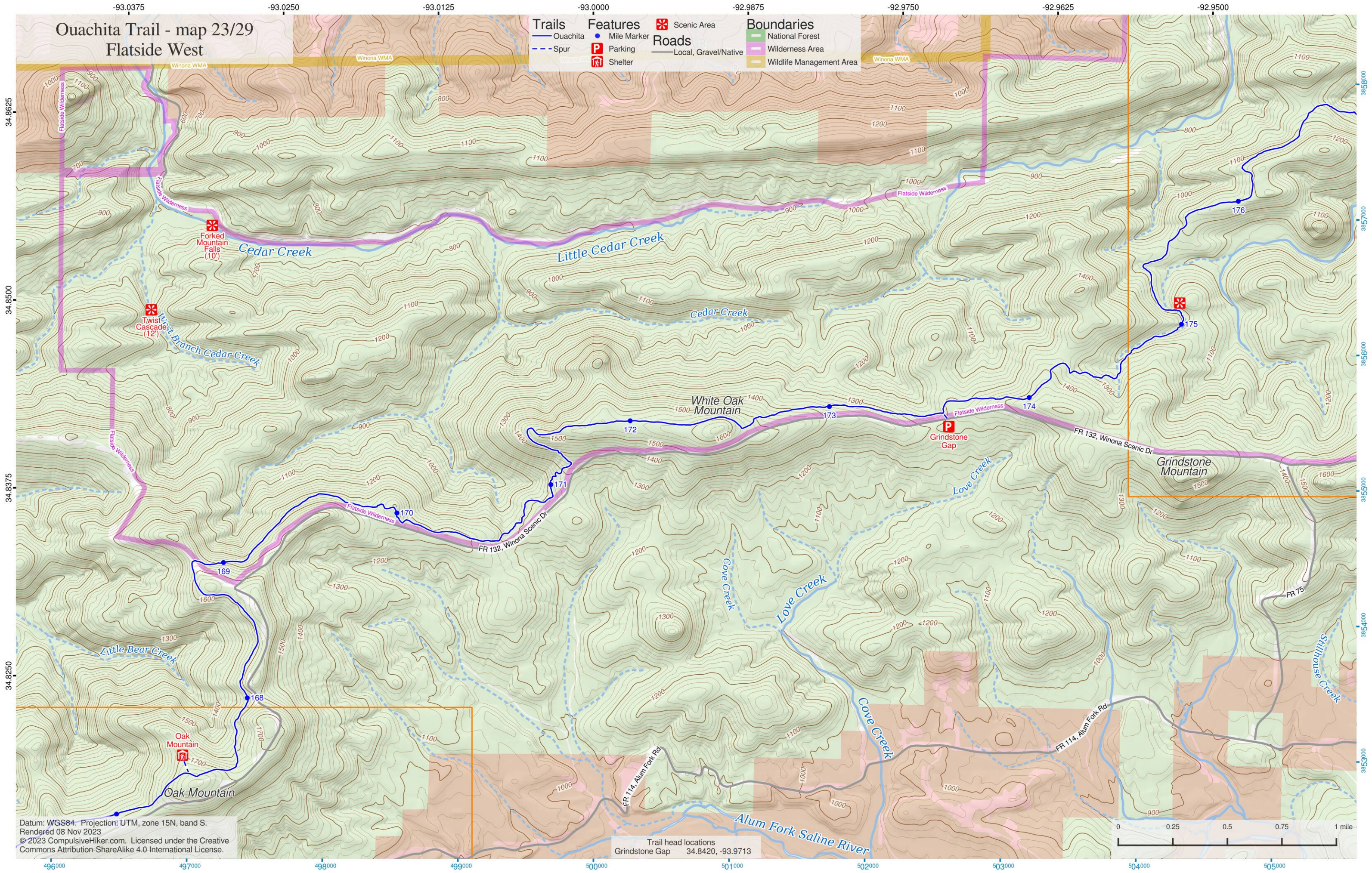


# Ouachita Trail - map 22/29 Highway AR-7 East



# Ouachita Trail - map 23/29 Flatside West

<b>Trails</b>	<b>Features</b>	<b>Roads</b>	<b>Boundaries</b>
— Ouachita	● Mile Marker	— Local, Gravel/Native	— National Forest
- - - Spur	Parking	— Scenic Area	— Wilderness Area
	Shelter		— Wildlife Management Area



Datum: WGS84. Projection: UTM, zone 15N, band S.  
 Rendered 08 Nov 2023  
 © 2023 CompulsiveHiker.com. Licensed under the Creative Commons Attribution-ShareAlike 4.0 International License.

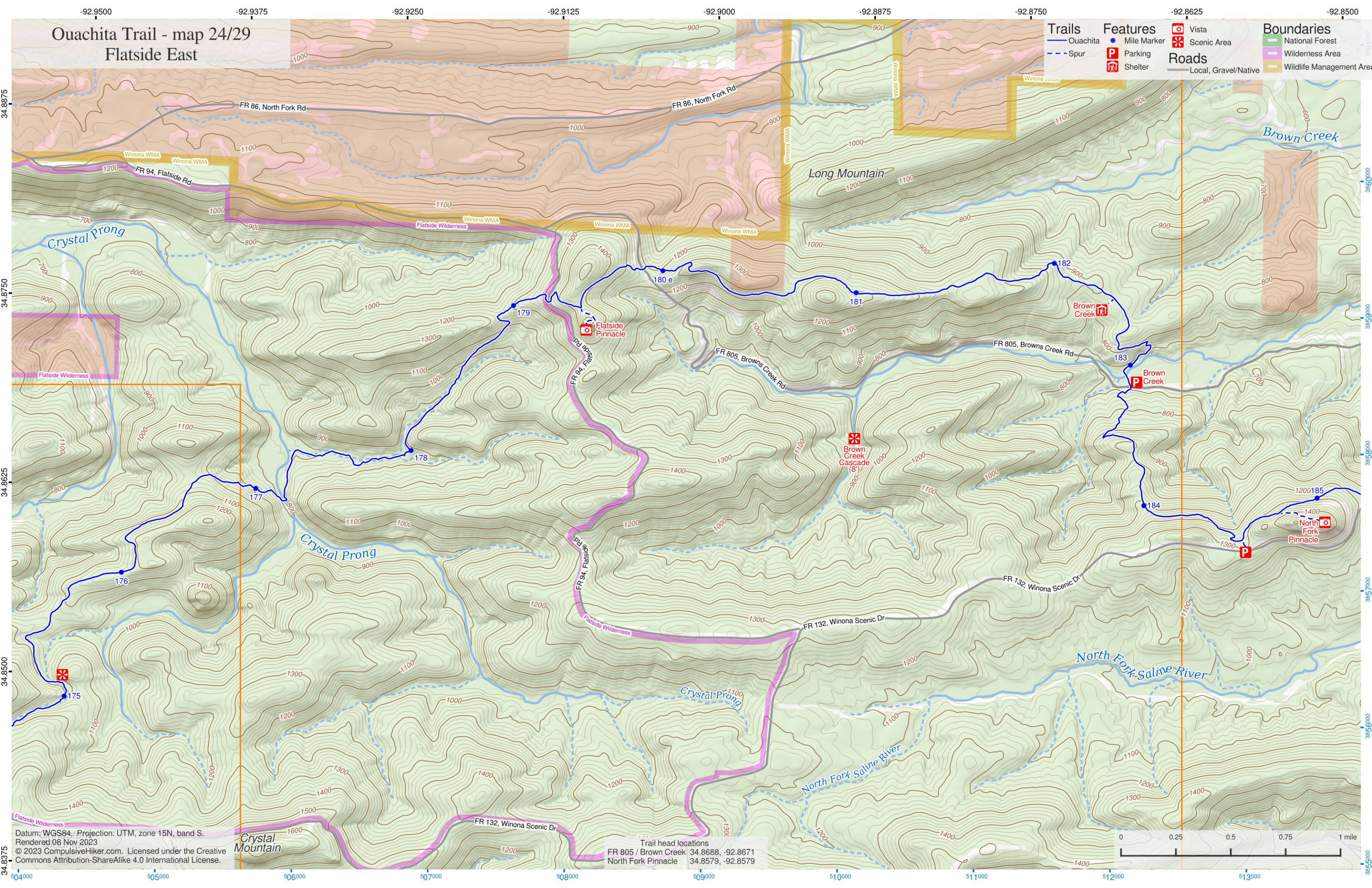
Trail head locations  
 Grindstone Gap 34.8420, -93.9713



# Ouachita Trail - map 24/29

## Flatside East

<b>Trails</b>	<b>Features</b>	<b>Boundaries</b>
— Ouachita	● Mile Marker	▭ National Forest
- - - Spur	P Parking	▭ Wilderness Area
	🏠 Shelter	▭ Wildlife Management Area
	📍 Vista	
	🏠 Scenic Area	
	<b>Roads</b>	
	— Local, Gravel/Native	



Datum: WGS84; Projection: UTM, zone 15N, band S.  
 Rendered 08 Nov 2023  
 © 2023 CompulsiveHiker.com. Licensed under the Creative Commons Attribution-ShareAlike 4.0 International License.

Trail head locations  
 FR 805 / Brown Creek 34.8688, -92.8671  
 North Fork Pinnacle 34.8579, -92.8579





-92.8625 -92.8500 -92.8375 -92.8250 -92.8125 -92.8000 -92.7875 -92.7750 -92.7625

# Ouachita Trail - map 25/29 Highway AR-9 West

**Trails**

- Ouachita
- - - Spur
- - - Secondary Spur

**Features**

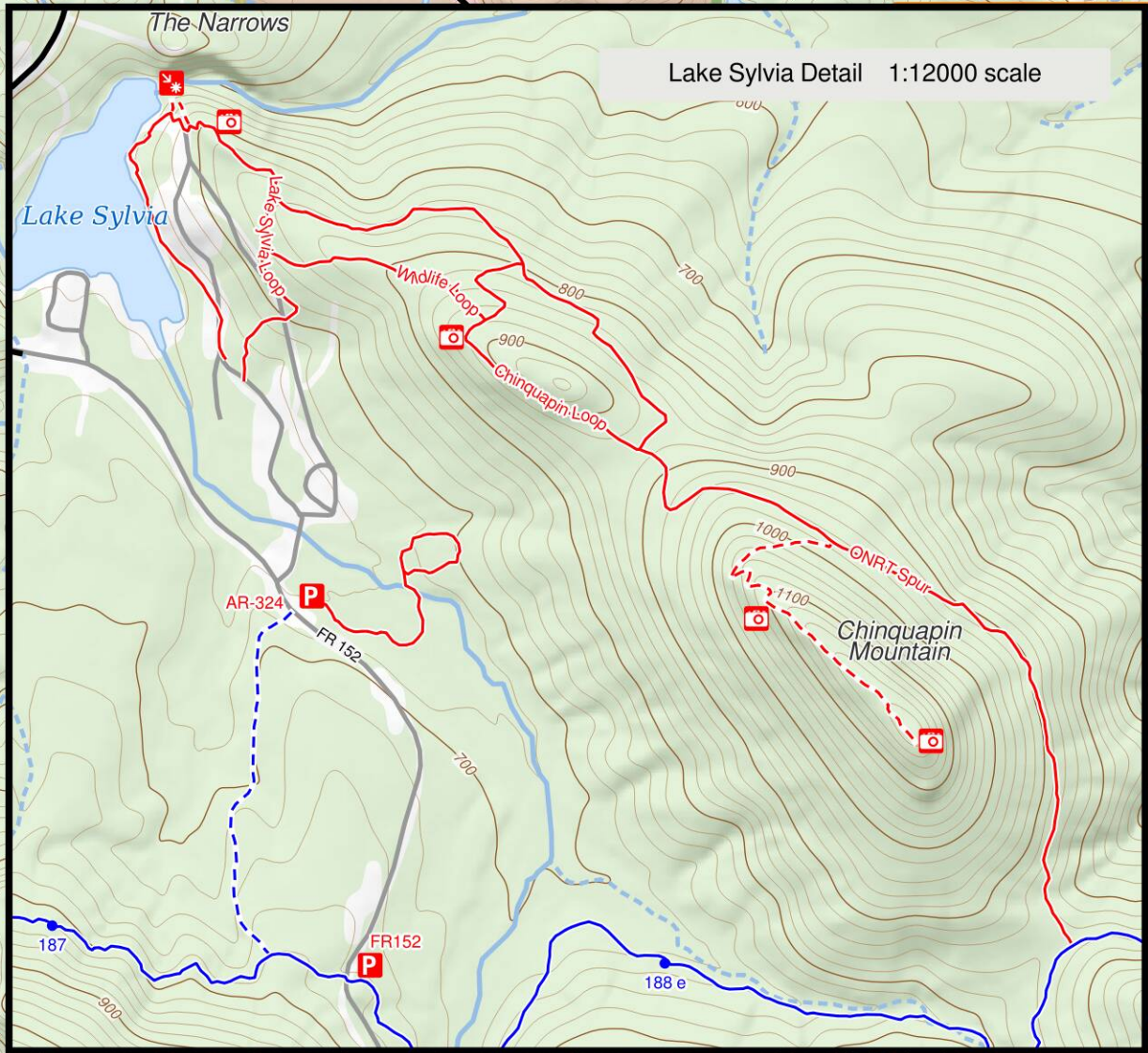
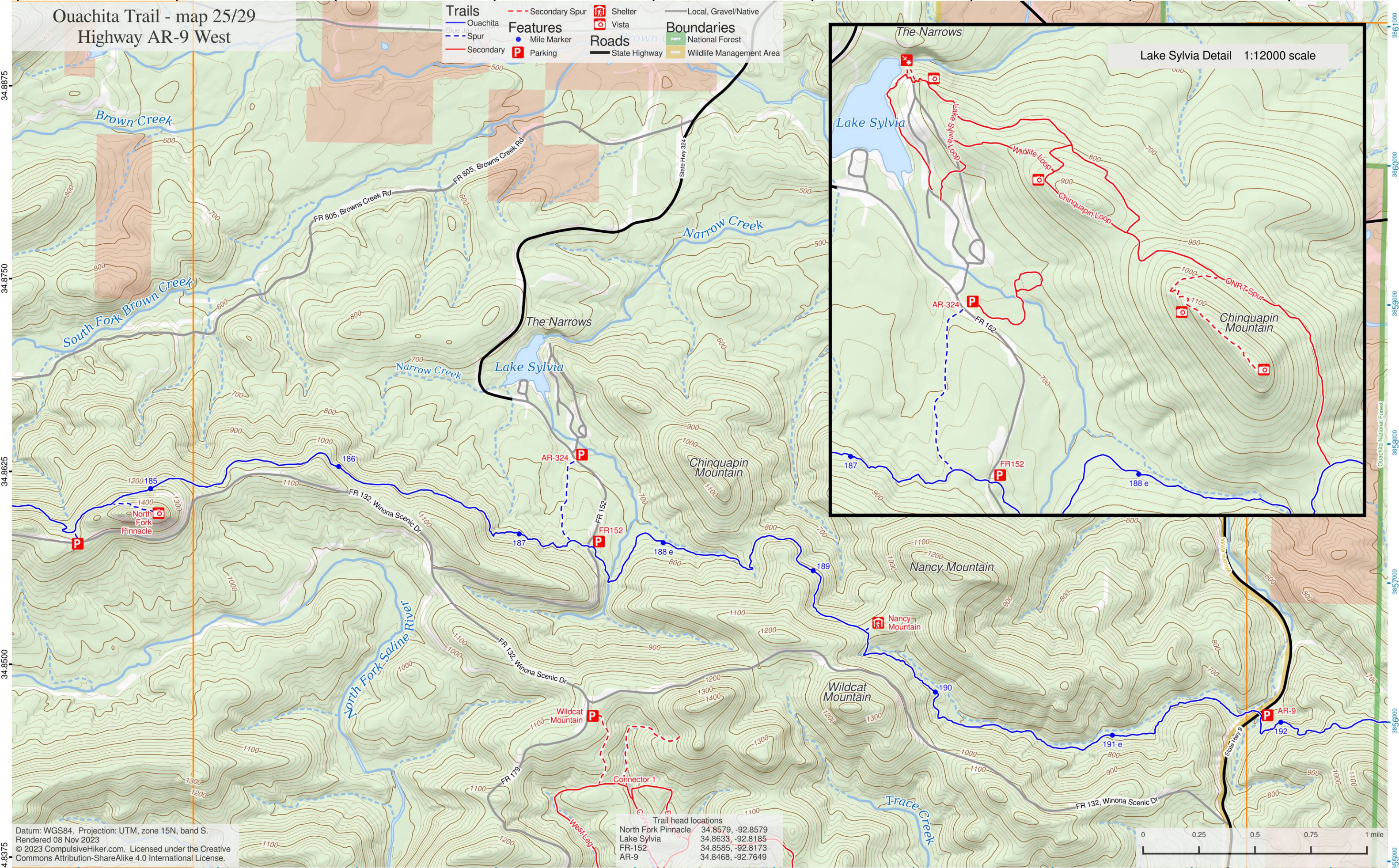
- Mile Marker
- Ⓟ Parking
- 🏠 Shelter
- 📍 Vista

**Roads**

- Local, Gravel/Native
- State Highway

**Boundaries**

- 🌲 National Forest
- 🦊 Wildlife Management Area



Datum: WGS84. Projection: UTM, zone 15N, band S.  
 Rendered 08 Nov 2023  
 © 2023 CompulsiveHiker.com. Licensed under the Creative Commons Attribution-ShareAlike 4.0 International License.

Trail head locations	
North Fork Pinnacle	34.8579, -92.8579
Lake Sylvania	34.8633, -92.8185
FR-152	34.8585, -92.8173
AR-9	34.8468, -92.7649

513000 514000 515000 516000 517000 518000 519000 520000 521000 522000 3856000 3857000 3858000 3859000 3860000

# Ouachita Trail - map 26/29 Highway AR-9 East

**Trails**  
Ouachita

**Features**  
Mile Marker

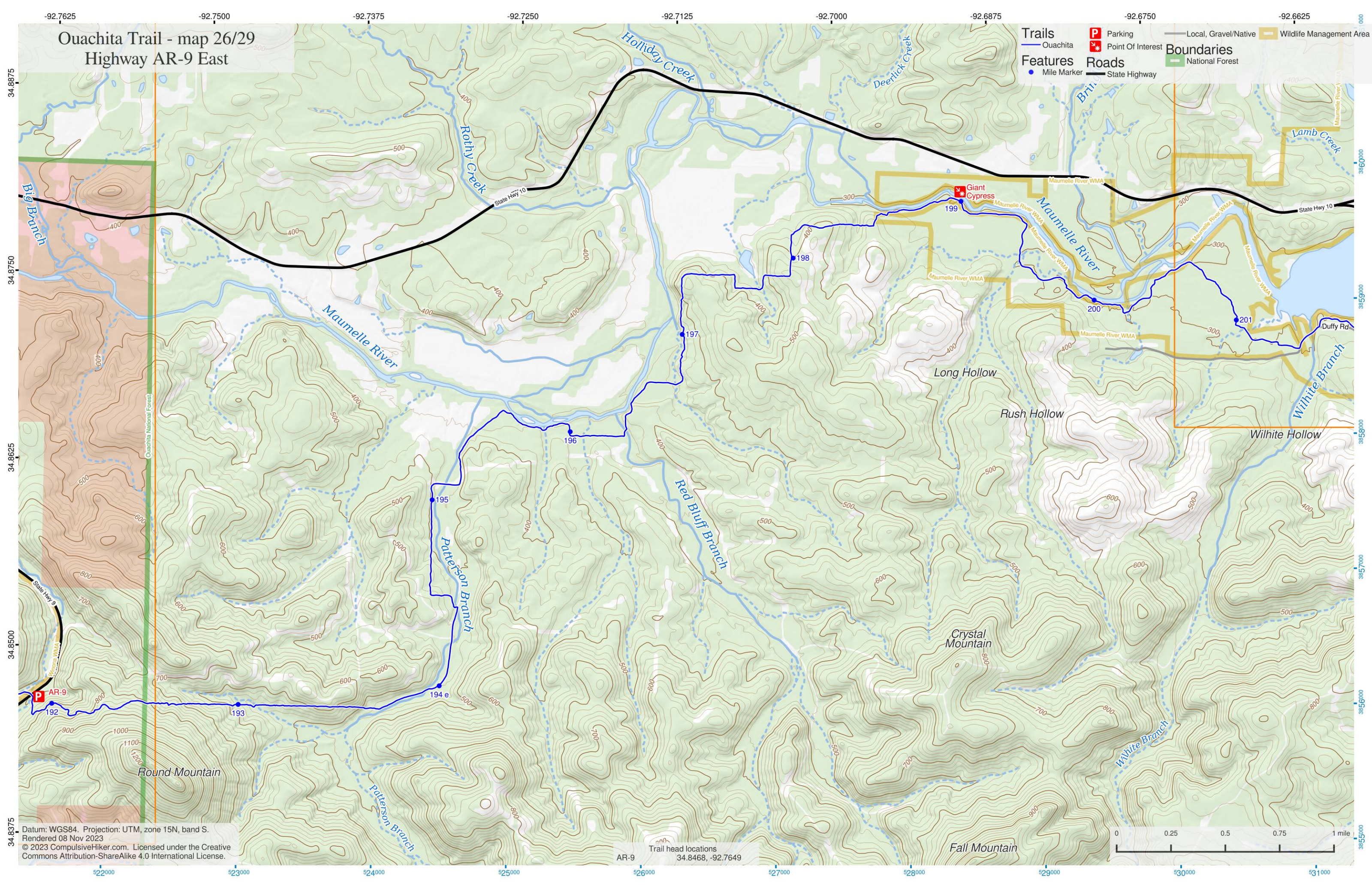
**Roads**  
State Highway

**Boundaries**  
Local, Gravel/Native  
National Forest

**Wildlife Management Area**

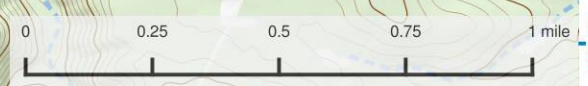
**Point Of Interest**  
Giant Cypress

**Parking**



Datum: WGS84. Projection: UTM, zone 15N, band S.  
Rendered 08 Nov 2023  
© 2023 CompulsiveHiker.com. Licensed under the Creative Commons Attribution-ShareAlike 4.0 International License.

Trail head locations  
AR-9 34.8468, -92.7649



# Ouachita Trail - map 27/29 Lake Maumelle West

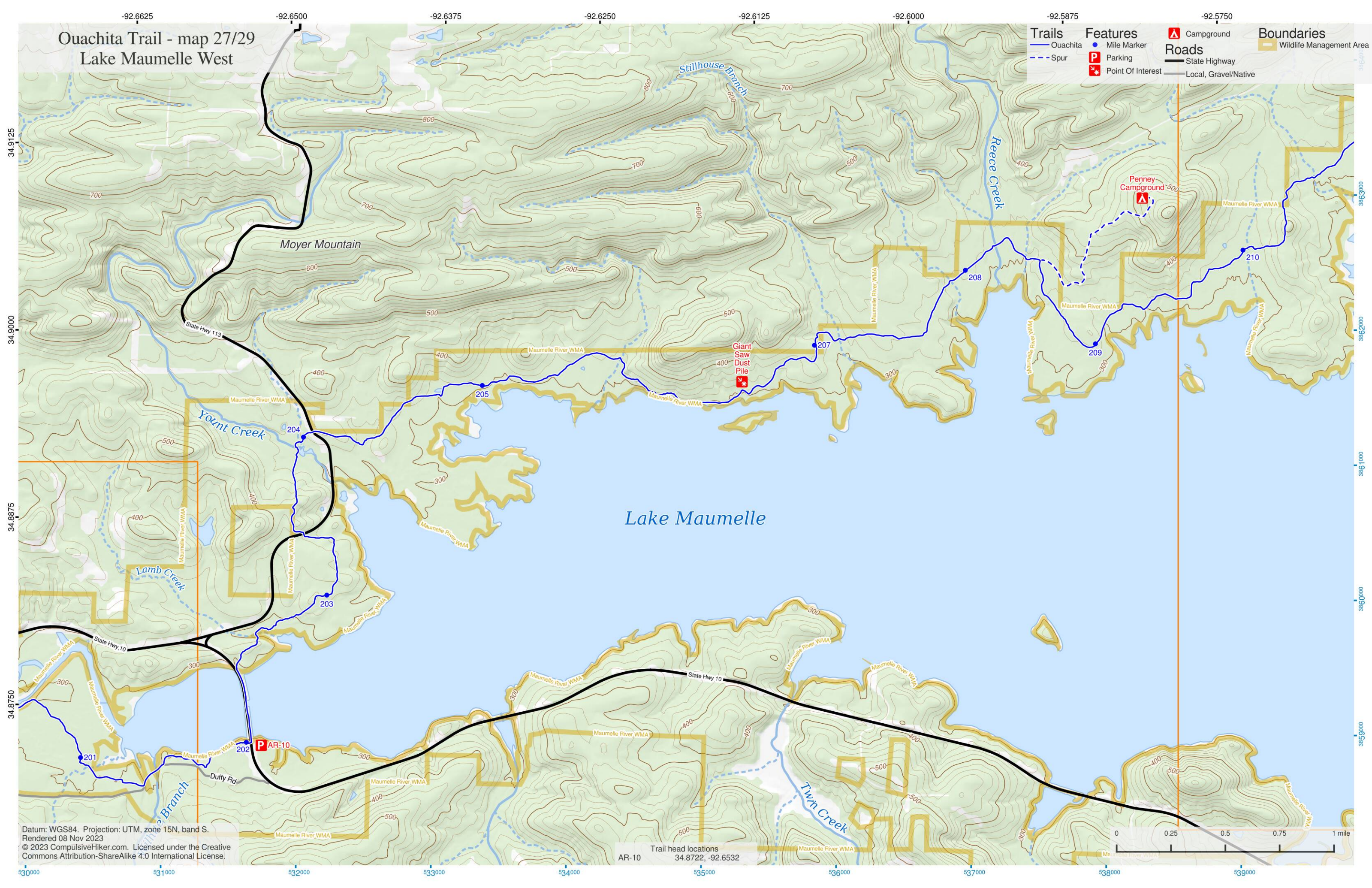
**Trails**  
— Ouachita  
- - Spur

**Features**  
● Mile Marker  
P Parking  
\* Point Of Interest

**Campground**  
▲ Campground

**Roads**  
— State Highway  
— Local, Gravel/Native

**Boundaries**  
— Wildlife Management Area



Datum: WGS84. Projection: UTM, zone 15N, band S.  
Rendered 08 Nov 2023  
© 2023 CompulsiveHiker.com. Licensed under the Creative Commons Attribution-ShareAlike 4.0 International License.

Trail head locations  
AR-10 34.8722, -92.6532



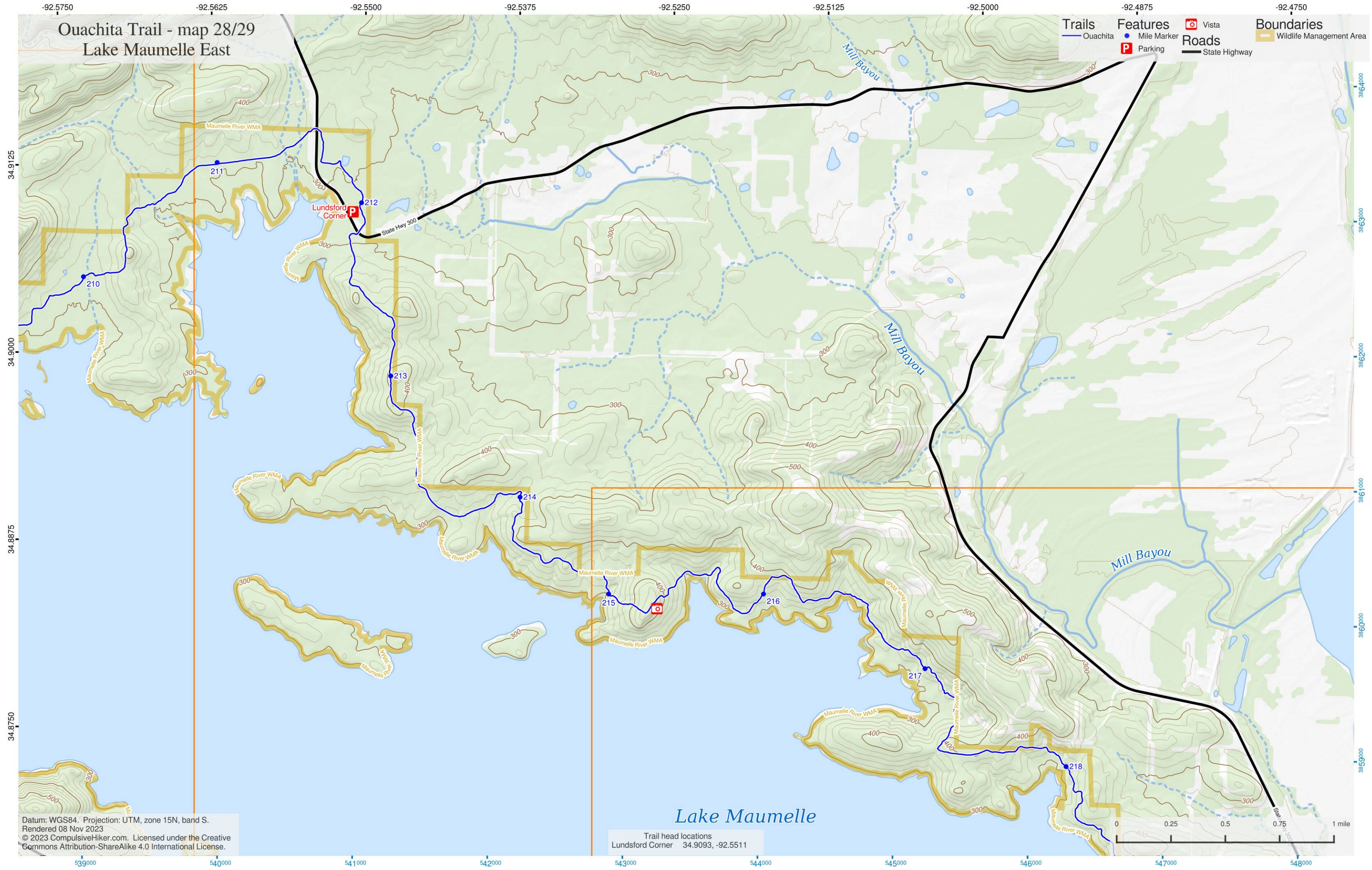
# Ouachita Trail - map 28/29 Lake Maumelle East

**Trails**  
— Ouachita

**Features**  
● Mile Marker  
P Parking

**Roads**  
— State Highway

**Boundaries**  
— Wildlife Management Area

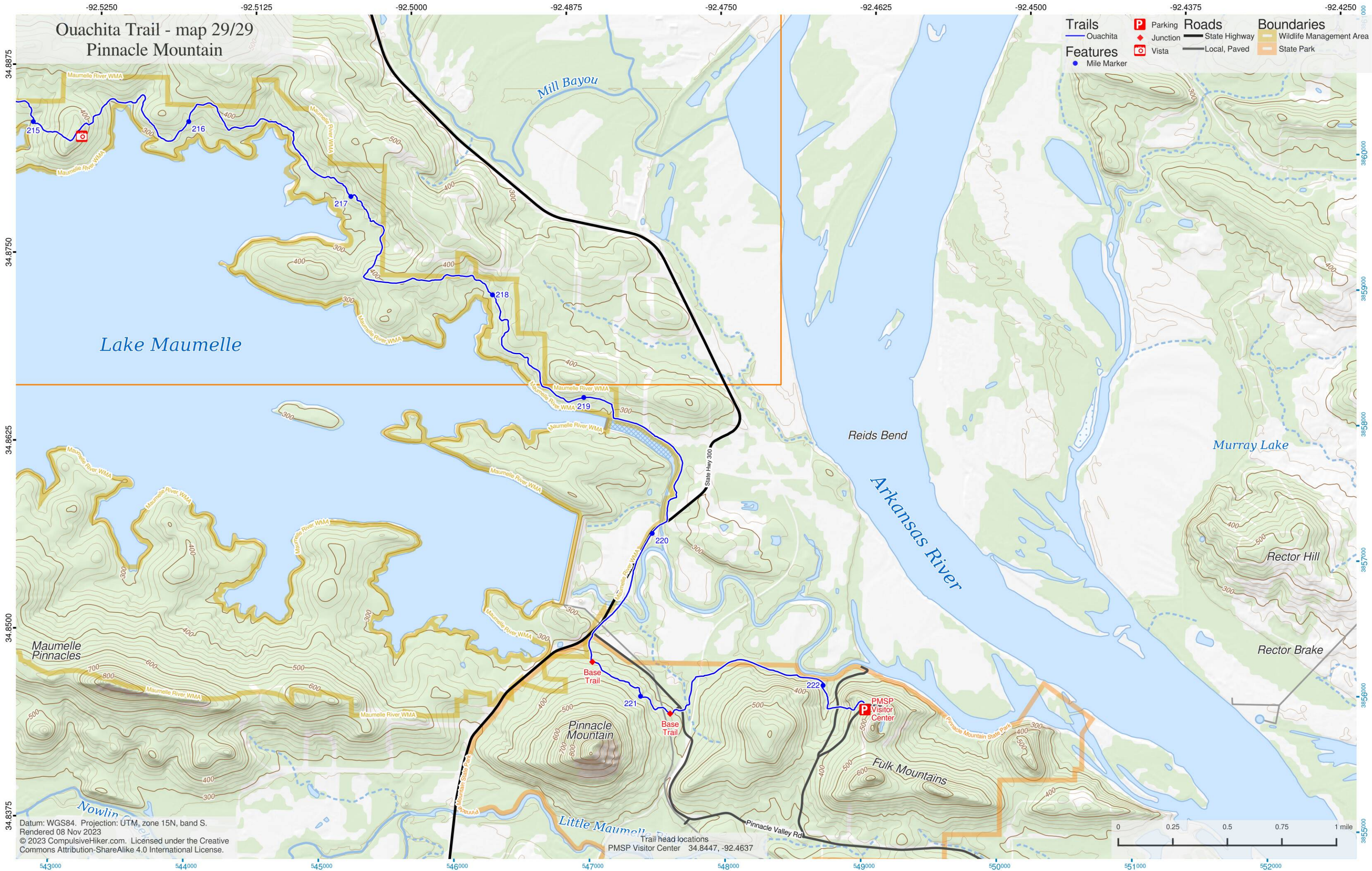


Datum: WGS84. Projection: UTM, zone 15N, band S.  
Rendered 08 Nov 2023  
© 2023 CompulsiveHiker.com. Licensed under the Creative Commons Attribution-ShareAlike 4.0 International License.

Trail head locations  
Lundsford Corner 34.9093, -92.5511

Lake Maumelle

# Ouachita Trail - map 29/29 Pinnacle Mountain



<b>Trails</b>	<b>P</b> Parking	<b>Roads</b>	<b>Boundaries</b>
— Ouachita	◆ Junction	— State Highway	— Wildlife Management Area
● Mile Marker	◻ Vista	— Local, Paved	— State Park

Datum: WGS84. Projection: UTM, zone 15N, band S.  
Rendered 08 Nov 2023  
© 2023 CompulsiveHiker.com. Licensed under the Creative Commons Attribution-ShareAlike 4.0 International License.

Trail head locations  
PMSP Visitor Center 34.8447, -92.4637

